

**ASTM PHASE I  
ENVIRONMENTAL  
SITE ASSESSMENT**

**Malden Assessor's Parcel 063-239-916  
Off Canal Street  
Malden, Massachusetts 02148**

**January 2024**

**Prepared for:**

City of Malden  
Office of Strategic Planning & Community Development  
Malden City Hall – 215 Pleasant Street, Third Floor  
Malden, Massachusetts 02148

**Prepared by:**

Nangle Consulting Associates, Inc.  
45 Dan Road – Suite 115  
Canton, Massachusetts 02021

# TABLE OF CONTENTS

<b>1.0</b>	<b>EXECUTIVE SUMMARY .....</b>	<b>1</b>
<b>2.0</b>	<b>INTRODUCTION.....</b>	<b>2</b>
<b>2.1</b>	<b>Purpose .....</b>	<b>2</b>
<b>2.2</b>	<b>Scope.....</b>	<b>2</b>
<b>2.3</b>	<b>Assumptions, Data Gaps, Limitations &amp; Exceptions .....</b>	<b>3</b>
<b>2.4</b>	<b>Special Terms and Conditions .....</b>	<b>3</b>
<b>2.5</b>	<b>User Reliance.....</b>	<b>3</b>
<b>3.0</b>	<b>SITE DESCRIPTION .....</b>	<b>4</b>
<b>3.1</b>	<b>Location &amp; Legal Description .....</b>	<b>4</b>
<b>3.2</b>	<b>Site and Vicinity General Characteristics.....</b>	<b>4</b>
<b>3.3</b>	<b>Current Use of the Property.....</b>	<b>4</b>
<b>3.4</b>	<b>Description of Structures, Roads and Other Improvements .....</b>	<b>4</b>
<b>3.5</b>	<b>Current Uses of Adjoining Properties.....</b>	<b>5</b>
<b>4.0</b>	<b>USER /OWNER/OPERATOR PROVIDED INFORMATON.....</b>	<b>6</b>
<b>4.1</b>	<b>Title Information .....</b>	<b>6</b>
<b>4.2</b>	<b>Environmental Liens and Activity and Use Limitations.....</b>	<b>6</b>
<b>4.3</b>	<b>Specialized Knowledge .....</b>	<b>6</b>
<b>4.4</b>	<b>Commonly Known or Reasonably Ascertainable Information .....</b>	<b>6</b>
<b>4.5</b>	<b>Valuation Reduction for Environmental Issues .....</b>	<b>6</b>
<b>4.6</b>	<b>Owner, Property Manager and User Information .....</b>	<b>6</b>
<b>4.7</b>	<b>Reason for Performing Phase I ESA .....</b>	<b>7</b>
<b>5.0</b>	<b>RECORDS REVIEW .....</b>	<b>8</b>
<b>5.1</b>	<b>USEPA and Tribal Land Public Records Information .....</b>	<b>8</b>
<b>5.2</b>	<b>State and Tribal Records.....</b>	<b>9</b>
<b>5.2.1</b>	<b><i>Off-site Conditions.....</i></b>	<b><i>9</i></b>
<b>5.3</b>	<b>City of Malden Municipal File Review .....</b>	<b>11</b>
<b>5.3.1</b>	<b><i>City of Malden Assessor’s Office .....</i></b>	<b><i>11</i></b>
<b>5.3.2</b>	<b><i>City of Malden Board of Health .....</i></b>	<b><i>11</i></b>
<b>5.3.3</b>	<b><i>City of Malden Fire Department .....</i></b>	<b><i>11</i></b>
<b>5.3.4</b>	<b><i>City of Malden Clerks Office.....</i></b>	<b><i>11</i></b>

<b>5.4</b>	<b>Physical Setting.....</b>	<b>13</b>
5.4.1	<i>Geology &amp; Soils.....</i>	<i>13</i>
5.4.2	<i>Hydrologic Characteristics .....</i>	<i>13</i>
<b>5.5</b>	<b>Historical Use Information on Subject Property &amp; Adjoining Properties .....</b>	<b>14</b>
<b>6.0</b>	<b>SITE RECONNAISSANCE .....</b>	<b>15</b>
<b>6.1</b>	<b>Methodology and Limiting Conditions .....</b>	<b>15</b>
<b>6.2</b>	<b>General Site Setting .....</b>	<b>15</b>
<b>6.3</b>	<b>Exterior Inspection .....</b>	<b>15</b>
<b>6.4</b>	<b>Hazardous Substances &amp; Petroleum Products.....</b>	<b>16</b>
<b>6.5</b>	<b>Waste Generation, Storage and Disposal .....</b>	<b>16</b>
<b>6.6</b>	<b>Underground Storage Tanks (USTs) &amp; Aboveground Storage Tanks (ASTs) .....</b>	<b>16</b>
<b>6.7</b>	<b>Oil Containing Equipment and Polychlorinated Biphenyls (PCBs).....</b>	<b>16</b>
<b>6.8</b>	<b>Additional Site Conditions .....</b>	<b>17</b>
<b>7.0</b>	<b>INTERVIEWS.....</b>	<b>18</b>
<b>8.0</b>	<b>FINDINGS AND Opinions .....</b>	<b>19</b>
<b>9.0</b>	<b>CONCLUSIONS.....</b>	<b>20</b>
<b>10.0</b>	<b>DEVIATIONS .....</b>	<b>21</b>
<b>11.0</b>	<b>ADDITIONAL SERVICES .....</b>	<b>21</b>
<b>12.0</b>	<b>REFERENCES.....</b>	<b>21</b>
<b>13.0</b>	<b>SIGNATURE OF ENVIRONMENTAL PROFESSIONAL.....</b>	<b>22</b>
<b>14.0</b>	<b>QUALIFICATIONS OF ENVIRONMENTAL PROFESSIONAL .....</b>	<b>22</b>

## **FIGURES**

- Figure 1      Aerial Photograph of Site
- Figure 2      USGS Topographic Locus Map
- Figure 3      Aerial Photograph of Site with Photographic References

## **APPENDICES**

- Appendix A    Deed Information
- Appendix B    Environmental Questionnaires
- Appendix C    Environmental First Search Report
- Appendix D    Malden Municipal Records
- Appendix E    Sanborn Fire Insurance Maps/Historic Aerial Photographs
- Appendix F    Photographic Documentation
- Appendix G    NCA Qualifications

## 1.0 EXECUTIVE SUMMARY

This American Society of Testing and Materials (ASTM) Phase I Environmental Site Assessment (ESA) has been prepared by Nangle Consulting Associates, Inc. (NCA) for use by the City of Malden Office of Strategic Planning & Community Development (OSPCD) for an approximate 4,330-square foot vacant parcel of land identified as Malden Assessor's Parcel 063-239-916 (Project Site) located in the City of Malden, Massachusetts. According to assessor's record information, the Project Site is currently owned by 35 Green Street, LLC and identified as being undeveloped. An aerial photograph with the approximate boundaries of the Project Site is provided as Figure 1. As depicted on Figure 1, the majority of the site is paved and is currently being used as a public bike maintenance area appurtenant to the adjacent bike path abutting the property to the east.

The scope of work that has been completed for this study has generally included a review of available federal, tribal, state, and local file information, a review of available site history information and a visual inspection of the site for any obvious indications of and releases or threats of releases of hazardous materials and/or oil upon or in close proximity to the subject property.

NCA has performed a Phase I Environmental Site Assessment in conformance with the scope and limitations of ASTM Practice E1527-21 of the property identified as Malden Assessor's Parcel 063 239 916, located in the City of Malden, Massachusetts. There were no exceptions to, or deletions from the ASTM E1527-21 practice. A questionnaire regarding knowledge of environmental conditions on the property was provided to the current site owner through the City of Malden OSPCD, however, responses were not provided to NCA prior to the completion of this report. Given the nature of land use history and the available records obtained, it is unlikely that this data gap would have any significant impact on the conclusions of this report.

This assessment has revealed one (1) Recognized Environmental Condition (REC) pertaining to the likely presence of urban fill within the general study area including the project site. While NCA's review of records and visual site inspection have not revealed any obvious indications of past spills or releases of hazardous materials and/or oils upon the property, , given its location within a predominantly industrial/commercial area dating back to the late 1800's/early 1900's, and its proximity to a former rail line, the soil on the property has a high potential to contain metals and polynuclear hydrocarbons typically found in coal, coal or wood ash that is often present in urban soils, historically filled areas or along rail lines. There are certain notification and clean up exemptions under the Massachusetts Contingency Plan for soils containing coal, coal or wood ash, or historic fill materials, however, in the absence of any physical testing to determine the nature of site soils, NCA would consider the potential for the presence of hazardous materials and/or oils at this location a Recognized Environmental Condition under the ASTM standard.

## 2.0 INTRODUCTION

This ASTM Phase I Environmental Site Assessment (ESA) has been prepared by Nangle Consulting Associates, Inc. (NCA) for use by the City of Malden Office of Strategic Planning & Community Development (OSPCD) for an approximate 4,330-square foot property identified as Malden Assessor's Parcel 063-239-916 in the City of Malden, Massachusetts. The Project Site that is the subject of this report is currently utilized as a bike repair station or bike kitchen by the general public who utilized the easterly abutting bike path. An aerial photograph depicting the approximate boundaries of the subject property is provided Figure 1, while the approximate location of the site and general nature of the surrounding land use may be referenced from the U.S.G.S Topographic Locus Map presented as Figure 2.

### 2.1 Purpose

NCA has conducted this Phase I ESA in conformance with the ASTM E1527-21 Standard Practice for Environmental Site Assessments and evaluated the site for evidence of Recognized Environmental Conditions as well as Historical and Controlled Recognized Environmental Conditions, as those terms are defined within ASTM E1527-21.

### 2.2 Scope

To accommodate the completion of a Phase I ESA Report for the subject property using guidance cited by ASTM Practice E1527-21 and USEPA's All Appropriate Inquiry Rule, the following tasks were completed by NCA.

- Visual inspection of exterior surficial site characteristics for any indicators that would suggest an enhanced potential for the presence or evidence of a release of hazardous materials and/or oils.
- Review of files on record with the Massachusetts Department of Environmental Protection (MassDEP), and municipal records for the City of Malden pertaining to any past incidents involving hazardous materials and/or oils on or in close proximity to the project site, together with a review of the federal, tribal and state environmental database information through a database search completed by Environmental Data Resources (EDR) for the project site and surrounding study area.
- Review of available historic land use documentation for the subject site and adjoining properties.
- Inquiries regarding knowledge of environmental conditions at the site were solicited from the Report User and with the current site owner.

### **2.3 Assumptions, Data Gaps, Limitations & Exceptions**

The general procedures utilized for this Phase I ESA were performed in accordance with the ASTM E1527-21 Standard Practice for Environmental Site Assessments and evaluated the site for evidence of Recognized Environmental Conditions, as well as Historical or Controlled Recognized Environmental Conditions, as those terms are defined within ASTM E1527-21. There were no exceptions or deletions to this practice for this study.

A questionnaire regarding knowledge of environmental conditions on the property was provided to the current site owner through the City of Malden OSPCD, however, responses were not provided to NCA prior to the completion of this report. Given the nature of land use history and the available records obtained, it is unlikely that this data gap would have any significant impact on the conclusions of this report.

The findings and opinions rendered within this report are based upon a review of available site history information, the field inspection of site conditions by a representative of NCA and the review of available public record information. Further, these findings and conclusions represent and are limited to NCA's professional opinions regarding the information obtained during the course of assessment activities described herein. No other warranty, expressed or implied, is made. Further, no conclusions may be implied or guaranteed for parameters not evaluated or represented to be inclusive within the scope of this study, including but not limited to hazardous building materials and mold. The opinions and conclusions presented within this report are valid for a period of 180 days from the date information was obtained, provided that there are no subsequent releases of hazardous materials and/or oils and that there is no significant renovation or modification to the property.

### **2.4 Special Terms and Conditions**

No special terms and conditions pertaining to assessment activities described within this report were established for this ASTM Phase I ESA.

### **2.5 User Reliance**

The opinions rendered within this narrative are based upon and subject to the inherent constraints associated with the interpretation of available site history records and apply solely to physical conditions that existed at the time of field activities discussed herein. This report has been prepared for use by the City of Malden Office of Strategic Planning & Community Development (OSPCD) and may be relied upon solely by the OSPCD and their successors, managers, affiliates, lenders, and subsidiaries. This reliance is intended as an extension of the rights of our client and does not constitute a waiver of the limitations associated with these rights. The use of this report by any other person or entity without the written authorization by NCA and OSPCD shall be at such other person's or entities sole risk and shall be without legal exposure or liability to NCA.

### 3.0 SITE DESCRIPTION

#### 3.1 Location & Legal Description

The Project Site that is the subject of this report is approximately 4,330-square feet in size, known by current City assessor’s records as Parcel 063-239-916 and listed as being owned by 35 Green Street, LLC., with the last sale identified as March 24, 2015, with a deed reference of book 65104 page 274.

#### 3.2 Site and Vicinity General Characteristics

The subject property is located within the southwestern portion of the City of Malden, situated between Canal Street and the Northern Strand Community Trail located within a railroad easement. Land use within the immediate study area includes a mixture of office and commercial uses. The nearest open surface water to the Project Site is the Malden River, which is located approximately 325-feet west of the Project Site.

#### 3.3 Current Use of the Property

The Project Site is currently utilized as a bike repair station or bike kitchen by the general public who utilized the Northern Strand Community Trail abutting the property to the east.

#### 3.4 Description of Structures, Roads and Other Improvements

At the time of NCA’s inspection there were two storage containers (Figure 1) located on the property that are reportedly utilized to store bicycle repair tools and materials to support public events such as chairs and tables. The majority of the property was covered with asphalt pavement with granite blocks lined along Canal Street. Further details pertaining to conditions observed during NCA’s visual inspection of the site are presented within Section 6.0. The following is a summary of utilities that are currently present within the boundaries of the Project Site.

Utility	Present
Potable Water	No
Sewer	No
Electric	No – (electric meter box, but service not connected)
Natural Gas	No
Heating Oil	No
Storm Drain	No



### 3.5 Current Uses of Adjoining Properties

The following is a summary of land uses upon the properties that abut the Project Site.

<b>Direction</b>	<b>Land Use</b>
North	Parking Area - Mystic Valley Gun Club – 146 Canal Street
South	Vacant Parcel – New England Power Co.- Right of Way
East	Northern Strand Community Trail (former rail line Right of Way, then 35 Green Street (Commercial/Industrial)
West	Across Canal Street 195 Canal Street Parking Area for Medical Office Building

## **4.0 USER /OWNER/OPERATOR PROVIDED INFORMATION**

In accordance with the guidelines established within ASTM E1527-21, a request for background information to assist NCA in the identification of possible environmental conditions at the subject site was submitted to the report User, Project Site Owner and Key Site Manager. A summary of the information provided to NCA is presented below.

### **4.1 Title Information**

No title information was provided to NCA by the report User, however as identified in Section 3.1, information pertaining to the current ownership of the subject parcel was obtained by NCA from the Malden Assessor's Office and the Middlesex County South Registry of Deeds. According to records maintained by the Assessor's Office, the subject property is currently owned by 35 Green Street, LLC., pursuant to a deed recorded in Book 65104/Page 274, a copy of which is included within Appendix A.

### **4.2 Environmental Liens and Activity and Use Limitations**

No information was provided by the report User pertaining to any environmental cleanup liens against the property or and Activity and Use Limitations (AULs). As discussed further in Section 5.0, no federal, tribal, or state land use or engineering controls have been identified for the site.

### **4.3 Specialized Knowledge**

The User of this report did not report to have any specialized knowledge of the current or past businesses conducted at the property. Adjacent property was identified as formerly utilized by City of Malden for Public Works uses.

### **4.4 Commonly Known or Reasonably Ascertainable Information**

The User has indicated to NCA that they have no knowledge of any past spills, releases or cleanups at the property.

### **4.5 Valuation Reduction for Environmental Issues**

No information pertaining to any valuation reduction in property for environmental issues has been identified or provided.

### **4.6 Owner, Property Manager and User Information**

The current site Owner/Manager and Report User were provided with questionnaires requesting any information pertaining to current or past uses of the site that would aid in the identification of potential environmental conditions that may be relevant to the objectives of this environmental site assessment. The current property Owner did not

provide responses to the questionnaire. Copies of the questionnaires/responses completed by the report User are included within Appendix B.

#### **4.7 Reason for Performing Phase I ESA**

According to the information provided to NCA, this Phase I report has been requested by the City of Malden OSPCD to consider the acceptance of the property as a donation.

## 5.0 RECORDS REVIEW

As a part of this study, a review of various databases maintained by the U.S. Environmental Protection Agency (EPA), the Massachusetts Department of Environmental Protection (MassDEP), the tribal land database and the municipal offices of the City of Malden was performed for any information pertaining to the release of hazardous materials and/or oils on or in close proximity to the project site. Potential or confirmed federal, state or tribal hazardous materials and/or oil release locations situated within the study environs were identified through an online search of the environmental databases maintained by Environmental Data Resources, Inc. (EDR). The results of this search are presented within the EDR Summary Report contained within Appendix C. Those sites identified by EDR as being in close proximity to the Project Site are discussed further in Sections 5.1 and 5.2, while the results of the municipal record review are included in Section 5.3. Further, record information pertaining to the physical setting of the Project Site and land use history for the subject property and surrounding study area obtained through NCA's review of available records are presented in Sections 5.4 and 5.5.

### 5.1 USEPA and Tribal Land Public Records Information

The following table summarizes the environmental databases maintained by the USEPA and the tribal lands database that are included in the EDR Report, the corresponding distances considered for this study and the number of sites mapped by EDR within those search distances. Sites listed as "non-geocoded" that were not mapped by EDR were also reviewed for any identifying information that would indicate any significance with respect to this study.

Database	Search Distance	No. of Sites Identified
National Priorities List (NPL)	1 mile	0
Delisted National Priorities List (NPL)	0.5 mile	0
Comprehensive Environmental Response Compensation & Liability Act Information System (CERCLIS) Federal List	0.5 mile	0
CERCLIS: Superfund Enterprise Management System (SEMS)	0.5 mile	0
CERCLIS – No Further Remedial Action Planned	0.5 mile	2
Resource Conservation and Recovery Act (RCRA) Corrective Actions (CORRACTS)	1 mile	0
RCRA non-CORRACTS TSD	0.5 mile	0
RCRA Generator	Property/Abutters (0.25 mile)	0
Emergency Response Notification System (ERNS)	Site only	0

As summarized above, a review of the federal database information maintained by EDR revealed two (2) CERCLIS; No Further Remedial Action Planned sites listed within the applicable search distance maintained for this study. The first site is listed as the Boston Gas

Company, at 100 Commercial Street, approximately 0.287 miles to the northwest of the Project Site. The second site is listed as Richards Corp, at 356 Commercial Street, approximately 0.402 miles south of the Project Site. Based upon each of the properties distance relative to the Project Site, they are unlikely to represent any significant potential for any adverse impact to Malden Assessor’s Parcel 063-239-916.

## 5.2 State and Tribal Records

To supplement the federal and tribal lands database search, a review of several of the environmental databases maintained by MassDEP was performed through EDR. The following summary table presents the number of sites identified within the search distances considered for this study. Sites listed as “non-geocoded” that were not mapped by EDR were also reviewed for any identifying information that would indicate any significance with respect to this study.

Database	Search Distance	No. of Sites Identified
State/Tribal CERCLIS: MassDEP SHWS	1 mile	177
State/Tribal Solid Waste Landfill	0.5 mile	0
State/Tribal Brownfield’s Sites	0.5 mile	3
State/Tribal Leaking ASTs/USTs	0.5 mile	27
State/Tribal USTs/ASTs	Property/Abutters (0.25 mile)	0
State/Tribal Institutional Controls	Property Only	0

As referenced above, 177 State listed release locations were identified within 1 mile of the Project Site. It is noted that the 27 listed UST/AST release locations and three (3) Brownfields sites identified within ½ mile of the Project Site are included within the State listed release location database. No listings were identified within the EDR State/Tribal databases identified above for the Project Site. A discussion of off-site State/Tribal locations identified within the EDR report is presented in Sections 5.2.1.

### 5.2.1 *Off-site Conditions*

While numerous off-site release locations were identified within the study area, only those releases to soil and/or groundwater that are adjacent or hydrologically up-gradient to the site would represent any potential for adverse impact(s) to the Project Site. Based upon a review of available information, local groundwater movement in the study area is expected to flow in a southerly direction. Several of the listings of off-site release conditions identified in the summary table above were located within the immediate study area of the site that is the subject of this report and are discussed in further detail within the sections below.

#### 5.2.1.1 195 Canal Street – Rohm Tech Inc.: Various RTNs

The 195 Canal Street disposal site is an approximate 4.62-acre property located 0.028-miles to the west of the Project Site. The Site was an industrial property that produced chemical products used to treat leather, with manufacturing operations terminated in 1996. This property was also the location of an petroleum storage and distribution facility known as Morton Oil. Based upon a review of the November 2007 Response Action Outcome (Permanent Solution) prepared by TRC Environmental Corporation (TRC), the regulatory history is as follows:

Three Massachusetts Department of Environmental Protection (DEP) Release Tracking Numbers (RTNs) have been associated with the 195 Canal Street Site. DEP originally listed the Site as a Location-to-be-Investigated (LTBI) on January 15, 1993 (RTN 3-4188). Also, a 25,000-gallon release of No. 2 fuel oil from an aboveground storage tank (AST) at the Site was reported to DEP on February 24, 1994 (RTN 3-10614). A third release (RTN 3-15334) was reported to MADEP on February 24, 1997 associated with the discovery of No. 2 fuel oil in soil and groundwater in the extreme southern portion of the Site where four former 250,000-gallon fuel oil ASTs and other tanks were operated by Morton Oil. RTNs 3-4188 and 3-15334 are currently listed as “Closed” on the DEP sites database and all response actions at the subject Site are being tracked under RTN 3-10614.

A review of the TRC November 2007 Response Action Outcome (Permanent Solution) indicates that the disposal site boundaries for this condition are located entirely within the 195 Canal Street property and as such this off-site release does not appear to represent any significant potential for adverse impact to the Project Site.

#### 5.2.1.2 35 Green Street: RTN 3-13930

RTN 3-13930 pertains to the 35 Green Street property, which is located approximately 0.06 miles east of the Subject Property and is associated with petroleum and Polynuclear Aromatic Hydrocarbons (PAHs) compounds attributable to past land use practices. Release Abatement Measures (RAM) conducted at the site included the removal of approximately 230 tons of petroleum contaminated soil. A Class A-3 Response Action Outcome (Permanent Solution) was submitted to MassDEP in July of 1999. Based upon a review of the 1999 RAO, the disposal site boundaries are coincidental with the 35 Green Street property line and as such, this off-site release does not appear to represent any significant potential for adverse impact to the Project Site.

#### 5.2.1.3 Utility Pole Nos. 4 & 6 Canal Street: RTN 3-24387

This release condition involved a spill of approximately 50 gallons of non-PCB (<50 ppm) mineral oil dielectric fluid from several pole mounted transformer units attached to utility poles #4 and #6 located on the western side of Canal Street, approximately 300-500 feet south of the Project Site in November of 2004. The release occurred as a result of a storm event that caused the poles to fall over resulting in a spill from a pair of transformers located on each pole. The spill associated with Pole #4 reportedly impacted a 150 square foot area while the spill associated with Pole #6 impacted a 375 square foot area. On January 4, 2005,

a Class A-2 Response Action Outcome statement (now known as a Permanent Solution without conditions) prepared by Ransom Environmental Consultants, Inc. was filed for this release condition by Mass Electric Company indicating that the release had been cleaned up and that no further response actions were necessary. Based upon the nature and location of this off-site release, it does not appear as though this condition represents any significant potential for impact to the Project Site that is the subject of this study.

### **5.3 City of Malden Municipal File Review**

In addition to the federal, tribal, and state databases referenced above, a review of available records maintained by the Assessor's Office, Fire Department, Clerks Offices and the Board of Health for the City of Malden was performed as a part of this study. Copies of the documentation/information obtained during the municipal file review are included in Appendix D.

#### *5.3.1 City of Malden Assessor's Office*

A review of the available Assessor's record information indicates that the Project Site is identified as 0 Canal Street, Parcel 063-239-916, consisting of approximately 0.099-acres, and listed as being owned by 35 Green Street LLC.

#### *5.3.2 City of Malden Board of Health*

Representatives of NCA sent an online request to the City of Malden Board of Health (BOH), to forward any available BOH file information pertaining to the Project Site. On 15 November 2023, the BOH responded via email the following.

This office has no records for Parcel ID 063 239 916.

#### *5.3.3 City of Malden Fire Department*

As a part of this study NCA contacted the City of Malden Fire Department (MFD) to request copies of any available information pertaining to the storage, use or release of any hazardous materials and/or oils upon the subject property. On 13 November 2023, the MFD responded via email the following.

The Malden Fire Department has no record of any incidents, permits or licenses associated with Parcel 063 239 916 on Canal St.

#### *5.3.4 City of Malden Clerks Office*

A representative of NCA sent an online request to the City of Malden Clerk's Office requesting copies of any permits for the storage or use of flammables. On 20 November 2023, the City Clerk's Office responded via email the following.

The Malden City Clerk's Office has no evidence of permits on file for storage of flammable materials or above or underground storage tanks for the parcel identified as 0 Canal Street, Assessor's Parcel ID 063 239 916.



## 5.4 Physical Setting

### 5.4.1 *Geology & Soils*

A regional definition of predominant topographical characteristics within the study area may be referenced from the USGS Topographic Locus Map, prepared as Figure 2. The Web Soil Survey website, managed by the United States Department of Agriculture Natural Resources Conservation Service lists the area of the Project Site into the following general units:

- 603 – Urban Land, Wet Substratum  
Parent Material: Excavated and filled land over alluvium and/or marine deposits
- 629C—Canton-Charlton-Urban land complex, 3 to 15 percent slopes  
Parent material: Friable loamy eolian deposits over friable sandy basal till derived from granite and gneiss

Regional geologic classification was determined through a review of the Massachusetts Geologic Map data on the USGS (U.S. Geological Survey) website, which revealed that the Project Site is located in the following general bedrock classification:

- Lynn Volcanic Complex  
Consists largely of partly porphyritic rhyolite and rhyodacite flows, welded ash-flow tuffs, vitric tuff, lapilli tuff, lithic tuff, flow breccias, breccia pipes, and extrusion domes.

### 5.4.2 *Hydrologic Characteristics*

A regional definition of predominant hydrogeologic characteristics within the study area may be referenced from the USGS Topographic Locus Map, prepared as Figure 2. Based upon a review of available hydrologic and topographic information, it is expected that groundwater movement in the area of the Project Site is in a southerly direction.

## 5.5 Historical Use Information on Subject Property & Adjoining Properties

As a part of this study, a review of available land use history information pertaining to the Project Site and general study area was conducted that included a review of available historic Sanborn Fire Insurance Map information and historic aerial photographs obtained from Environmental Data Resources, Inc. (EDR), which is included as Appendix E.

NCA's Sanborn Map search revealed available maps for the years 1892, 1897, 1904, 1942, 1951, 1957, and 1973. The approximate boundary for the Project Site that is the subject of this report is shown on each of the included Sanborn Maps. The 1892, 1897, 1904 and 1942 Sanborn maps for the study area show no coverage for the Project Site. Each of these maps shows the successive additions/alterations to the primarily industrial surrounding land uses. Of particular note are the two (2) disposal sites discussed in Section 5.2.1, 195 Canal Street and 35 Green Street, which are located to the west and east of the Project Site, respectively. Solvent tanks are initially shown on the 1942 Sanborn, immediately southeast of the Project Site on the 35 Green Street property. The rail line formerly located to the east of the Project Site is initially shown on the 1897 Sanborn Map.

The Sanborn maps from 1951, 1957 and 1973 show coverage for the Project Site, with the only structure depicted on the Project Site is an underground water pipe. Canal Street, which directly abuts the Project Site to the west is initially shown on the 1951 Sanborn map, with several structures also shown to the north of the Project Site labeled "Stone Crusher & Wood Plfm". The different configurations of the 195 Canal Street and 35 Green Street disposal sites are also shown on the 1951, 1957 and 1973 Sanborn Maps. The 35 Green Street solvent tanks depicted on the 1942 Sanborn map are not shown on the 1957 Sanborn Map.

NCA reviewed available aerial photographs for the study area maintained by Environmental Data Resources, Inc. (EDR), which included photographs from 1939 to 2018 (Appendix E). Although some features are difficult to distinguish due to the scales of the photographs, the approximate boundary for the Project Site that is the subject of this report was added to each of the included aerial photographs by EDR. In general, conditions depicted in the aerials were consistent with the information provided on the Sanborn Maps. The 1995 aerial appears to depict either vegetation or some sort of structure on or near the property, but the image is not clear. Late 1960's/early 1970's aerials indicate that portions of the property were used for vehicle parking.

## 6.0 SITE RECONNAISSANCE

On 7 November 2023, an inspection of the Project Site was completed by a representative of NCA. Photographic documentation of physical site characteristics noted during NCA's visual site inspection described herein may be referenced from Photographs P1 – P8, which are discussed below and presented within Appendix F.

### 6.1 Methodology and Limiting Conditions

NCA's site inspection included a visual inspection of exterior site characteristics. At the time of the inspection, the weather was clear, and no other limiting conditions were noted.

### 6.2 General Site Setting

The subject property for this ASTM Phase I ESA is a an approximate 4,330 square foot parcel of land identified in Malden Assessor's records as parcel 063-239-916 located in southwestern portions of the City of Malden, Massachusetts. General land uses within the area include commercial and office uses. The Northern Strand Community Trail is located immediately to the east of the subject property within a former railroad right of way. An aerial photograph depicting the approximate boundaries of the subject property and building location is provided as Figure 1.

### 6.3 Exterior Inspection

On 7 November 2023, a visual inspection of exterior conditions across the Project Site was completed by a representative of NCA. Exterior photographs (P1-P8) of conditions observed and described herein are included within Appendix F, while the approximate location of each photograph may be referenced from Figure 3.

The Project site is situated on the eastern side of Canal Street with approximately 132 feet of frontage (Photo P1). A number of granite blocks of were observed along the Canal Street frontage. Abutting property immediately to the north of the site (Photo P2) includes a paved parking area and the Malden Gun Club (146 Canal), as well as a small (600 square feet) overgrown parcel owned by the New England Power Company. Land use to the south/west of the Project Site across Canal Street includes a medical office building (195 Canal) and associate parking area (Photo P3). Numerous utilities are located within the former rail line right of way that abuts the Project Site to the east including an MWRA sewer line, a gas transmission line and overhead electric lines.

The Northern Strand Community Trail is located within the formerly active railroad line right of way, beyond which further to the east is a large commercial bakery located at 35 Green Street (Photo P4). The Project Site is improved with asphalt pavement and two approximately 10 x 20-foot metal storage containers that are reportedly utilized for the storage of bicycle repair tools and materials to support public events, such as chairs and tables. Photographs of the containers observed during the inspection are provided as Photos

P5-P7. As shown on Photo P7, a single barrel trash receptacle was observed adjacent to the northerly most container. An electric meter was observed on the southernmost storage container; however, this equipment did not appear to be connected to the power lines located within Canal Street. Photograph P8 depicts an easterly view of the small, vegetated parcel abutting the Project site to the Northeast. Two cut at grade utility poles were observed on this abutting parcel, which likely served former overhead wires that have been replaced with the current steel poles observed within the rail line right of way.

In summary, NCA's visual inspection of exterior portions of the project site did not reveal any obvious indications of any releases of hazardous materials and or oils.

#### **6.4 Hazardous Substances & Petroleum Products**

No indications of any current or past storage of hazardous substances or petroleum products were identified by NCA through a visual inspection of the site and review of available record information.

#### **6.5 Waste Generation, Storage and Disposal**

No significant sources of waste generation were identified for the property. A single trash barrel was observed next to one of the storage containers, with no significant accumulation of trash observed at the time of the inspection.

#### **6.6 Underground Storage Tanks (USTs) & Aboveground Storage Tanks (ASTs)**

No records of any current or former aboveground or underground storage tanks were identified through a review of available City Fire Department and Clerks' records.

#### **6.7 Oil Containing Equipment and Polychlorinated Biphenyls (PCBs)**

No oil containing equipment was observed at the property.

## 6.8 Additional Site Conditions

Additional Site Conditions	
Condition	Identified
Interior Drains, Trenches or Sumps	NA
Interior Stains or Corrosion	NA
Unusual Odors	No
Interior Pools of Liquid	NA
Stained Soil or Pavement	No
Stressed Vegetation	No
Indications of Solid Waste Disposal	Yes <sup>1</sup>
Exterior Pits, Ponds or Lagoons	No
Wastewater or Stormwater Discharge/Disposal	No
Oil-Water Separators or Clarifiers	No
Septic Systems or Cesspools	No
Monitoring Wells	No
Potable Wells	No
Irrigations Wells	No

<sup>1</sup> trash receptacle observed adjacent to red storage container.

## 7.0 INTERVIEWS

Inquiries were made with representatives of the City of Malden Board of Health, Clerks Office, and Fire Department to ascertain knowledge of the land use history on the subject property. Information obtained during these inquiries is incorporated and referenced in prior Sections of this report.

## 8.0 FINDINGS AND OPINIONS

This ASTM Phase I Environmental Site Assessment has been prepared by Nangle Consulting Associates, Inc. for use by the City of Malden Office of Strategic Planning & Community Development (OSPCD) for an approximate 4,330-square foot vacant parcel of land identified as Malden Assessor's Parcel 063-239-916 (Project Site) located in the City of Malden, Massachusetts. The majority of the site is paved and is currently being used as a public bike maintenance area appurtenant to the adjacent Northern Community Trail path abutting the property to the east. This ASTM Phase I study has been undertaken to evaluate for the potential presence of hazardous materials and/or oils in the environment upon the Project Site.

As described within previous sections of this report, the scope of work that serves as the basis for the following findings and opinions has generally included a review of available federal, tribal, state, and local file information, a review of available site history information and a visual inspection of the site. One of the principal purposes of this study was to determine if any Recognized Environmental Conditions (REC), Historical RECs (HREC) or Controlled RECs (CREC) exist at the site. A REC, HREC and CREC are defined by ASTM in standard E1527-21 as follows:

### **Recognized Environmental Condition**

The presence of hazardous substance or petroleum products in, on, or at the subject property due to a release to the environment; (2) the likely presence of hazardous substance or petroleum products in, on, or at the subject property due to a release or likely release to the environment; or (3) the presence of hazardous substance or petroleum products in, on, or at the subject property under conditions that pose a material threat of a future release to the environment.

### **Controlled Recognized Environmental Condition**

A Recognized Environmental Condition affecting the subject property that has been addressed to the satisfaction of the applicable regulatory authority or authorities, with hazardous substances or petroleum products allowed to remain in place subject to the implementation of required controls.

### **Historical Recognized Environmental Condition**

A previous release of hazardous substances or petroleum products affecting the subject property that has been addressed to the satisfaction of the applicable regulatory authority or authorities, without subjecting the subject property to any controls. A Historical Recognized Environmental Condition is not a Recognized Environmental Condition.

### **de minimis Conditions**

A condition related to a release that generally does not represent a threat to human health or the environment and that generally would not be the subject of an enforcement action if brought to the attention of appropriate governmental agencies. Conditions determined to be de minimis are not Recognized nor Controlled Recognized Environmental Conditions.

Based upon the results obtained through the completion of a Phase I Environmental Site Assessment in conformance with the scope and limitations of ASTM Practice E1527-21 described within this report, the following is a summary of each environmental finding identified during the completion of assessment activities and NCA's opinions with respect to whether these conditions represent a REC, CREC, HREC, or de minimis condition.

### **Finding 1**

This assessment has revealed one (1) Recognized Environmental Condition (REC) pertaining to the likely presence of urban fill within the general study area including the project site.

While NCA's review of records and visual site inspection have not revealed any obvious indications of past spills or releases of hazardous materials and/or oils upon the property, given its location within a predominantly industrial/commercial area dating back to the late 1800's/early 1900's, and its proximity to a former rail line, the soil on the property has a high potential to contain metals and polynuclear hydrocarbons typically found in coal, coal or wood ash that is often present in urban soils, historically filled areas or along rail lines. There are certain notification and clean up exemptions under the Massachusetts Contingency Plan for soils containing coal, coal or wood ash, or historic fill materials, however, in the absence of any physical testing to determine the nature of site soils, NCA would consider the potential for the presence of hazardous materials and/or oils at this location a Recognized Environmental Condition under the ASTM standard.

## **9.0 CONCLUSIONS**

NCA has performed a Phase I Environmental Site Assessment in conformance with the scope and limitations of ASTM Practice E1527-21 of the property identified as Malden Assessor's Parcel 063-239-916 located in the City of Malden, Massachusetts. There were no exceptions to, or deletions from the ASTM E1527-21 practice and no significant data gaps have been identified.

While NCA's review of records and visual site inspection have not revealed any obvious indications of past spills or releases of hazardous materials and/or oils upon the property, it is NCA's opinion that given its location within a predominantly industrial/commercial area dating back to the late 1800's/early 1900's, and its proximity to a former rail line, the soil on the property has a high potential to contain metals and polynuclear hydrocarbons typically found in coal, coal or wood ash that is often present in urban soils, historically filled areas or along rail lines. While there are certain notification exclusions under MGL Chapter 21E for certain natural as well as anthropogenic background conditions, the likely presence of these materials would be regarded as a Recognized Environment Condition.



## 10.0 DEVIATIONS

The criteria for this study have been established in accordance with the provisions of ASTM E1527-21 Standard Practice for Environmental Site Assessments and USEPA All Appropriate Inquiry to meet the expressed needs of our client.

## 11.0 ADDITIONAL SERVICES

No additional services were completed by NCA for this study.

## 12.0 REFERENCES

### **MassGIS**

251 Causeway St., Suite 500  
Boston, MA 02114  
Phone: (617) 626-1238

### **MassDEP**

205 Lowell Street  
Wilmington, Massachusetts 01887  
Main Phone: 978-694-3200

### **Environmental Data Resources**

6 Armstrong Road  
Shelton, CT 06484  
Phone: (800) 352-0050

### **Mr. Jack Witthaus**

#### **OSPCD**

City of Malden  
215 Pleasant Street, 3rd Floor  
Malden, Massachusetts 02148

### **Malden Fire Department**

1 Sprague Street  
Malden, Massachusetts 02148

### **Malden Assessor's Office**

215 Pleasant Street  
Malden, Massachusetts 02148

### **Malden Clerks Office**

215 Pleasant Street  
Malden, Massachusetts 02148

### **Malden Health Department**

215 Pleasant Street  
Malden, Massachusetts 02148

### **Middlesex County South Registry of Deeds**

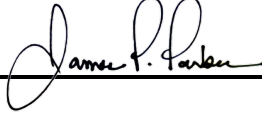
208 Cambridge Street  
Cambridge, MA 02141

**13.0 SIGNATURE OF ENVIRONMENTAL PROFESSIONAL**

I declare that to the best of my professional knowledge and belief, I meet the definition of Environmental Professional as defined in section 312.10 of 40 CFR 12.

I have the specific qualifications based on education, training, and experience to assess a property of the nature, history and setting of the subject property as defined within this report as Malden Assessor’s Parcel 063- 239- 916 located on the eastern side of Canal Street in the City of Malden, Massachusetts. I have developed and performed all appropriate inquiries in conformance with the standards and practices set forth in 40 CFR Part 312.

Further all interviews, file reviews and site inspections on this project were conducted by me or the staff of NCA under my direct supervision.

	January 5, 2024
Signature	Date

James P. Parker L.S.P.  
Nangle Consulting Associates, Inc.  
45 Dan Road – Suite 115  
Canton, Massachusetts 02021

**14.0 QUALIFICATIONS OF ENVIRONMENTAL PROFESSIONAL**

Copies of the resumes for key personnel that have worked on the report are contained within Appendix G, including a copy of the resume of James P. Parker, L.S.P., the designated Environmental Professional for this project.

# FIGURES

Environmental Engineering and Land Use Planning

LEGEND

 PROPERTY LINE

Reference:  
Google Earth photograph; imagery date  
6/30/2022.

Property lines from City of Malden MapGEO.

AERIAL PHOTOGRAPH  
MALDEN ASSESSOR'S PARCEL  
063-239-916  
MALDEN, MASSACHUSETTS

0 10 20  
Approximate Scale In Feet

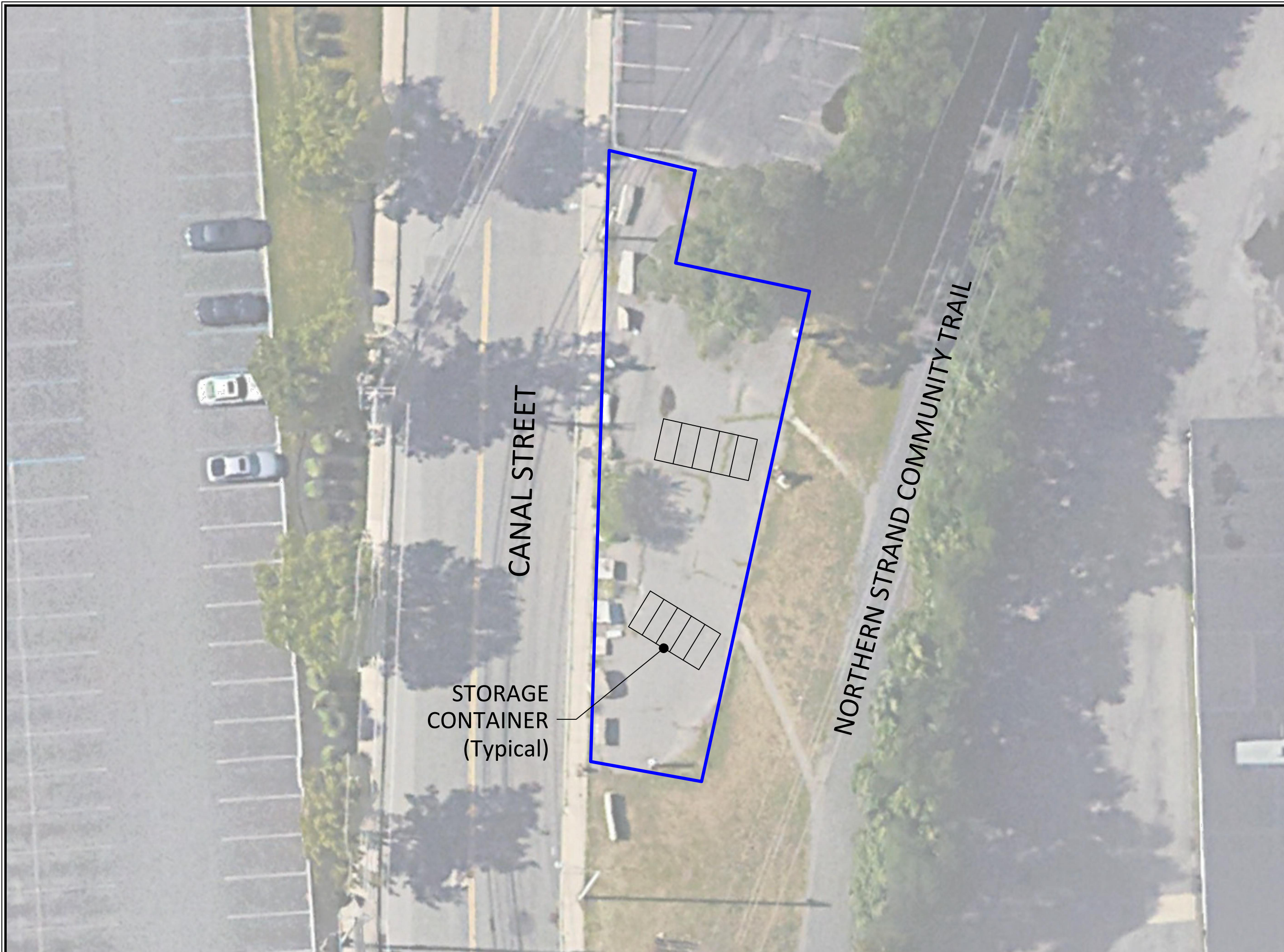
Date: NOV 2023

Job No: 80.110



Figure

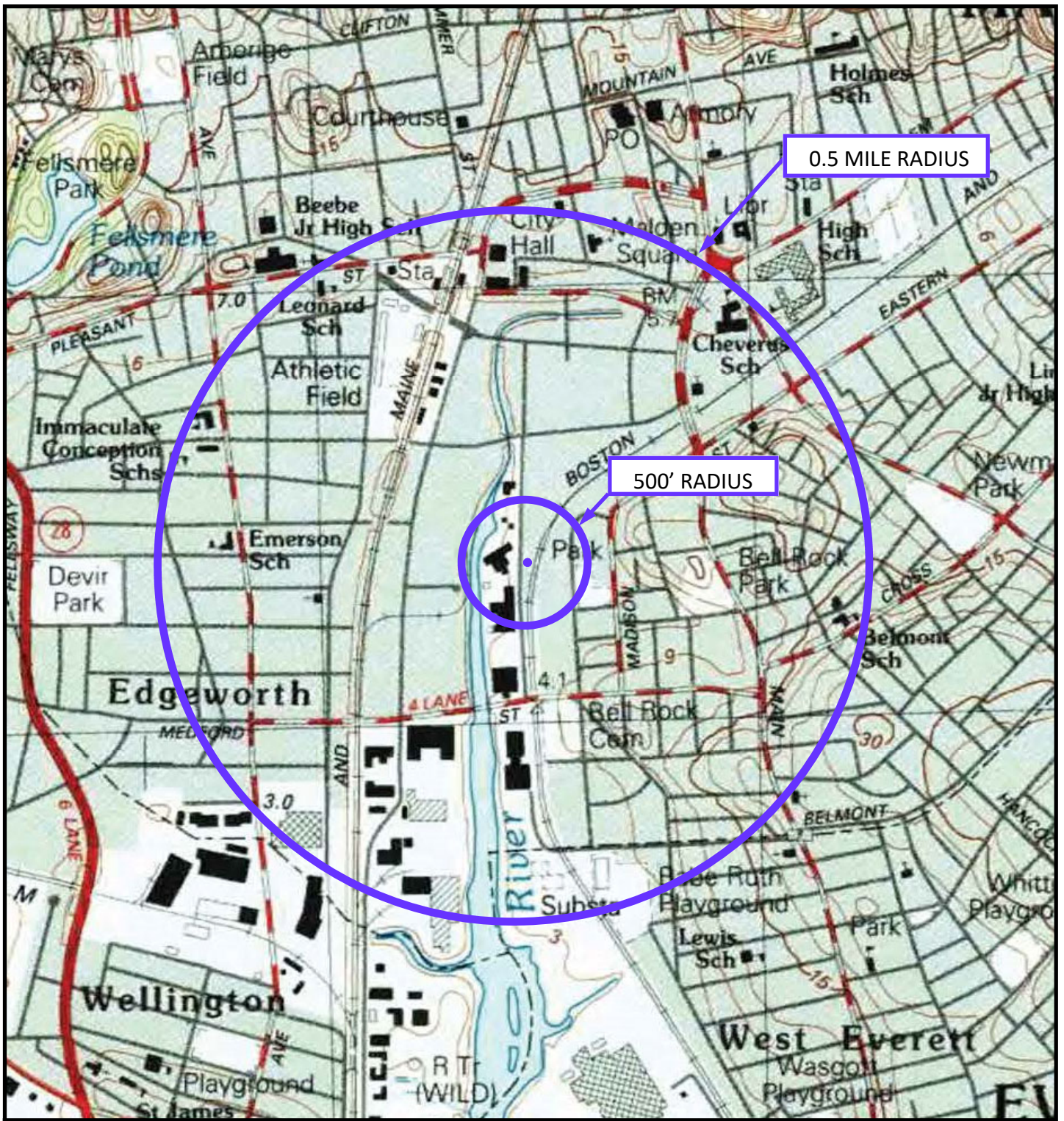
1



CANAL STREET

NORTHERN STRAND COMMUNITY TRAIL

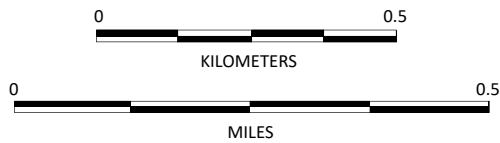
STORAGE  
CONTAINER  
(Typical)



0.5 MILE RADIUS

500' RADIUS

U.S.G.S TOPOGRAPHIC LOCUS  
 ASSESSOR'S PARCEL 063 239 916  
 MALDEN, MASSACHUSETTS



U.S.G.S QUADRANGLE:  
 BOSTON - NORTH  
 CONTOUR INTERVAL-3 METERS

NANGLE CONSULTING ASSOCIATES, INC.  
 Environmental Engineering and Land Use Planning  
 45 Dan Road, Suite 115, Canton, Massachusetts 02021

LATITUDE: N 42°25'-15"  
 LONGITUDE: W 71°04'-20" UTM: N 4698.575 KM  
 E 329.520 KM



Date: NOV 2023  
 Job No: 80.110



Figure  
 2

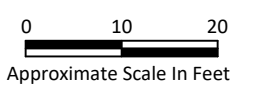


LEGEND

-  PROPERTY LINE
-  PHOTOGRAPHIC ORIENTATION

Reference:  
 Google Earth photograph; imagery date 6/30/2022.  
 Property lines from City of Malden MapGEO.

AERIAL PHOTOGRAPH  
 MALDEN ASSESSOR'S PARCEL  
 063-239-916  
 MALDEN, MASSACHUSETTS  
 PHOTOGRAPHIC  
 ORIENTATION



Date: NOV 2023  
 Job No: 80.110

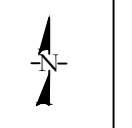


Figure  
**3**

# APPENDIX A

Environmental Engineering and Land Use Planning

26



2015 00040808

Bk: 65104 Pg: 274 Doc: DEED  
Page: 1 of 8 03/24/2015 03:34 PM

**QUITCLAIM DEED**

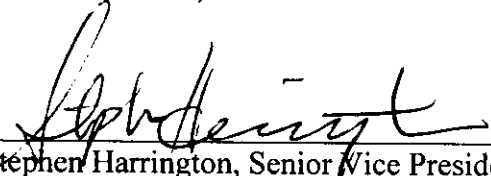
MASSACHUSETTS EXCISE TAX  
Southern Middlesex District ROD # 001  
Date: 03/24/2015 03:34 PM  
Ctrl# 219903-25988 Doc# 00040808  
Fee: \$31,920.00 Cons: \$7,000,000.00

ASAHI/AMERICA, INC., a Massachusetts corporation with a principal place of business at 655 Andover Street, Lawrence, Massachusetts 01843 in consideration of **Seven Million (\$7,000,000.00) Dollars** paid GRANTS unto **35 GREEN STREET, LLC**, a Massachusetts limited liability company with a principal place of business at 35 Green Street, Malden, Massachusetts, with **QUITCLAIM COVENANTS**, the following parcels of land in Malden, Middlesex County, Massachusetts, described on EXHIBIT "A" and EXHIBIT "B" attached hereto and incorporated herein.

The within conveyed real property does not represent all or substantially all of the assets of the grantor in the Commonwealth of Massachusetts.

Witness the execution hereof under seal this 24<sup>th</sup> day of March, 2015.


ASAHI/AMERICA, INC.

By   
Stephen Harrington, Senior Vice President,  
CFO and Treasurer

COMMONWEALTH OF MASSACHUSETTS

County of Suffolk

On this 24<sup>th</sup> day of March, 2015, before me, the undersigned notary public, personally appeared Stephen Harrington, proved to me through satisfactory evidence of identification, which were driver's license, to be the person whose name is signed on the preceding or attached document, and acknowledged to me that he signed voluntarily for its stated purpose as Senior Vice President, CFO and Treasurer of Asahi/America, Inc.

  
Notary Public: Patricia A. Sletterink

My Commission Expires: March 11, 2016



PATRICIA A. SLETTERINK  
Notary Public  
Commonwealth of Massachusetts  
My Commission Expires  
March 11, 2016

Property Address: 19 & 35 Green Street, Malden, Massachusetts



EXHIBIT "A"PARCEL I

A certain parcel of land situated in Malden, Middlesex County, Commonwealth of Massachusetts, shown as Parcel I-1B on a plan entitled: "Plan of Land in Malden, Mass. Parcel I-1B owned by Malden Redevelopment Authority," dated October 17, 1979, Scale 1" = 20', by Fay, Spofford & Thorndike, Inc., Engineers, Boston, Massachusetts, bounded and described as follows:

Parcel I-1B: Beginning at a point on the westerly street line of Green Street, said point being North 02°-06'-12" West, Eleven and 87/100 (11.87) feet from an angle point in the westerly street line of Green Street; thence

- |                   |                                                                                                                                                                                                                                                                                                 |
|-------------------|-------------------------------------------------------------------------------------------------------------------------------------------------------------------------------------------------------------------------------------------------------------------------------------------------|
| S. 85°-59'-18" W. | by land, now or formerly of the Manganaro Realty Trust Two Hundred Ninety-Five and 33/100 (295.33) feet; thence in a                                                                                                                                                                            |
| Northeasterly     | direction by the easterly line of land, now or formerly, of the Massachusetts Bay Transportation Authority on a line curving to the right having a radius of One Thousand Two Hundred Thirty-Seven and 04/100 (1,237.04) feet, a distance of One Hundred Seven and 55/100 (107.55) feet; thence |
| N. 86°-02'-47"E.  | by the southerly line of land, now or formerly, of the Massachusetts Bay Transportation Authority, Ten and 22/100 (10.22) feet; thence in a                                                                                                                                                     |
| Northeasterly     | direction by the easterly line of land, now or formerly, of the Massachusetts Bay Transportation Authority on a line curving to the right having a radius of One Thousand Two Hundred Twenty-Seven and 04/100 (1,227.04) feet, a distance of Four Hundred Five and 51/100 (405.51) feet; thence |
| S. 73°-51'-12"E.  | by the southerly line of land, now or formerly, of the Massachusetts Bay Transportation Authority and by land, now or formerly of the Malden Redevelopment Authority (Parcel I-1A), One Hundred Forty-Two (142.00) feet; thence                                                                 |
| S. 02°-06'-12"E.  | by the westerly street line of Green Street, Four Hundred Thirty-Two and 71/100 (432.71) feet to the point of beginning.                                                                                                                                                                        |

Containing One Hundred Eight Thousand Six (108,006) square feet, more or less, according to said Plan. Said Plan has been recorded with Middlesex County South Registry of Deeds, Book 14508, Page 451.

Said parcel is conveyed subject to: (i) a City of Malden Utility Easement recorded with Middlesex County South Registry of Deeds in Book 13220, Page 189 and (ii) a Drain Easement as shown on said plan.

### PARCEL II

A certain parcel of land situated in Malden, Middlesex County, Commonwealth of Massachusetts, shown as Parcel No. 1 on a plan entitled "Plan of Land in Malden, Mass. Parcel No. 1 Owned by Malden Redevelopment Authority", dated June 7, 1982, Scale 1" = 20', by Fay, Spofford & Thorndike, Inc., recorded with Middlesex South Registry of Deeds as Plan No. 236 of 1984 in Book 15469, Page 175, bounded and described as follows:

Beginning at a point on the easterly street line of Green Street, said point being North 02°-06'-12" West, Three Hundred Twenty-Nine and 73/100 (329.73) feet from an angle point in the easterly street line of Green Street; thence

N. 87°-53'-48"E	by land now or formerly of Michael Pifalo and Frances Pifalo, Eighty-five and 96/100 (85.96) feet; thence
S.73°-51'-07"E	by land now or formerly of Michael Pifalo and Frances Pifalo, Forty-three and 91/100 (43.91) feet; thence
S.04°-01'-56"E	by land now or formerly of Michael Pifalo and Frances Pifalo, and by land now or formerly of New England Metal Spinning Company, Inc., Eighty-one and 72/100 (81.72) feet; thence
S.88°-55'-14"W	by land now or formerly of the City of Malden, One Hundred Thirty and 44/100 (130.44) feet; thence
N.02°-06'-12"W	by the easterly street line of Green Street, Ninety-three and 10/100 (93.10) feet, to the point of beginning.

Containing 11,855 square feet of land, more or less, according to said plan.

### PARCEL III

A certain parcel of land situated in Malden, Middlesex County, Commonwealth of Massachusetts, shown as Parcel I-1H on a plan entitled "Plan of Land in Malden, Mass. Parcel I-1H Owned by Malden Redevelopment Authority", dated June 7, 1982, Scale 1" = 20', by Fay, Spofford & Thorndike, Inc., recorded with Middlesex South Registry of Deeds as Plan No. 237 of 1984 in Book 15469, Page 175, bounded and described as follows:

Beginning at a point on the easterly street line of Canal Street, said point being North 01°-31'-23" East, Thirty-two and 71/100 (32.71) feet from an angle point in the easterly street line of Canal Street; thence

- N.01°-31'-23"E. by the easterly street line of Canal Street, One Hundred Thirty-two and 40/100 (132.40) feet; thence
- S.76°-14'-01"E. by land now or formerly of the Mystic Valley Gun Club, Inc., Twenty and 74/100 (20.74) feet; thence
- S.13°-45'-59"W. by land now or formerly of the New England Power Company, Twenty and 00/100 (20.00) feet; thence
- S.76°-14'-01"E. by land now or formerly of the New England Power Company, Thirty and 00/100 (30.00) feet; thence in a
- Southwesterly direction by the westerly line of the Massachusetts Bay Transportation Authority Right-Of-Way on a line curving to the left having a radius of One Thousand Two Hundred Eighty-six and 46/100 (1,286.46) feet, a distance of One Hundred Seven and 00/100 (107.00) feet; thence
- N.81°-26'-54"W. by land now or formerly of the New England Power Company, Twenty-eight and 06/100 (28.06) feet, to the point of beginning.

Containing 4,330 square fee of land, more or less, according to said plan.

Said parcel is conveyed subject to a New England Power Company Easement recorded with Middlesex County South District Registry of Deeds, Book 9187, Page 577.

Parcel II and Parcel III are conveyed subject to (i) easements specified and shown as continuing or to be created or reserved in the Urban Renewal Plan, as amended, for the Industrial Park Urban Renewal Project, a copy of which, as amended, is on file at the office of the City Clerk of the City of Malden and (ii) covenants and agreements set forth in the Deed of the Malden Redevelopment Authority dated December 6, 1982 recorded with Middlesex South Registry of Deeds in Book 15469, Page 175, insofar as said covenants and agreements remain in force and applicable.

For our title, see Deed dated March 15, 1994, from Suffolk Square Associates II recorded with the Middlesex South Registry of Deeds in Book 24360, Page 377.

## EXHIBIT "B"

A certain parcel of land situated in Malden, Middlesex County, Commonwealth of Massachusetts, shown as Parcel I-1C on a plan entitled "Plan of Land in Malden, Mass. Parcel I-1C owned by Malden Redevelopment Authority", dated October 17, 1979, Scale 1" = 20', by Fay, Spofford & Thorndike, Inc., Engineers, Boston, Mass., bounded and described as follows:

Beginning at a point on the westerly street line of Green Street, said point being north 04°-00'-42" West, Three Hundred Ninety-Nine and 86/100 (399.86) feet from the intersection of the aforementioned westerly street line of Green Street and the northerly street line of Medford Street; thence

- |                   |                                                                                                                                                                                                                                                                                        |
|-------------------|----------------------------------------------------------------------------------------------------------------------------------------------------------------------------------------------------------------------------------------------------------------------------------------|
| S. 85°-59'-18" W. | by land now or formerly of the Purex Corporation, Ltd, Three Hundred Four and 32/100 (304.32) feet; thence                                                                                                                                                                             |
| N. 03°-59'-07" W. | by the easterly line of the Massachusetts Bay Transportation Authority Right-of-Way, One Hundred Ninety-Nine and 31/100 (199.31) feet; thence in a                                                                                                                                     |
| Northerly         | direction by the easterly line of the Massachusetts Bay Transportation Authority Right-of-Way on a line curving to the right having a radius of one thousand two hundred thirty-seven and 04/100 (1,237.04) feet, a distance of One Hundred Fifty-One and 07/100 (151.07) feet; thence |
| N. 85°-59'-18" E. | by land now or formerly of the Malden Redevelopment Authority, Two Hundred Ninety-Five and 33/100 (295.33) feet; thence                                                                                                                                                                |
| S. 02°-06'-12" E. | by the westerly street line of Green Street, Eleven and 87/100 (11.87) feet; thence                                                                                                                                                                                                    |
| S. 04°-00'-42" E. | by the westerly street line of Green Street, Three Hundred Thirty-Eight and 14/100 (338.14) feet to the point of beginning.                                                                                                                                                            |

Containing 106,023 square feet of land, more or less, according to said plan.

Being the same premises shown as "Lot A" and "Lot B" on a plan entitled "Subdivision Plan of Land in Malden, MA", prepared by Flynn Engineering, Scale 1"=20', dated October 19, 1992, recorded with Middlesex South Registry of Deeds as Plan No. 931 of 1992 in Book 22572, Page 466.

For out title see Deed dated June 17, 1996, from Manganaro Realty Associates recorded with the Middlesex South Registry of Deeds in Book 26412, Page 106.

Said parcel is conveyed subject to the following:

1. City of Malden Utility Easement recorded with Middlesex County South District Registry of Deeds, Book 13220, Page 189.
2. Easements specified and shown as continuing or to be created or reserved in the Urban Renewal Plan, as amended, for the Industrial Park Urban Renewal Project, a copy of which, as amended is on file at the office at the City Clerk of the City of Malden.
3. Such terms and provisions (as the same may now be in force and applicable) of the Land Disposition Contract Disposition Parcel I-1C by and between Malden Development Authority and the Grantor dated January 24, 1980 (a copy of which is on file at the office of the City Clerk of the City of Malden) as affected by a Certificate of Completion dated February 21, 1984 and recorded with said Deeds in Book 15514, Page 568.
4. Notice of Activity and Use Limitation dated July 6, 1999 (DEP Release Tracking No.: 3-13930) recorded with the Middlesex South Registry of Deeds, in Book 30393, Page 600, as affected by Amendment and Ratification of Notice of Activity and Use Limitation dated as of July 25, 2002, recorded with said Deeds at Book 36090, Page 560.

# APPENDIX B

Environmental Engineering and Land Use Planning

# APPENDIX C

Environmental Engineering and Land Use Planning

**Malden Assessors Parcel ID 063-239-916**

Canal Street  
Malden, MA 02148

Inquiry Number: 7486302.2s  
November 01, 2023

## EDR Summary Radius Map Report



6 Armstrong Road, 4th floor  
Shelton, CT 06484  
Toll Free: 800.352.0050  
[www.edrnet.com](http://www.edrnet.com)



# TABLE OF CONTENTS

<u>SECTION</u>	<u>PAGE</u>
Executive Summary .....	ES1
Overview Map .....	2
Detail Map .....	3
Map Findings Summary .....	4
Map Findings .....	8
Orphan Summary .....	2350
Government Records Searched/Data Currency Tracking .....	GR-1
 <b><u>GEOCHECK ADDENDUM</u></b>	
Physical Setting Source Addendum .....	A-1
Physical Setting Source Summary .....	A-2
Physical Setting Source Map .....	A-8
Physical Setting Source Map Findings .....	A-9
Physical Setting Source Records Searched .....	PSGR-1

*Thank you for your business.*  
Please contact EDR at 1-800-352-0050  
with any questions or comments.

### Disclaimer - Copyright and Trademark Notice

This Report contains certain information obtained from a variety of public and other sources reasonably available to Environmental Data Resources, LLC. It cannot be concluded from this Report that coverage information for the target and surrounding properties does not exist from other sources. This Report is provided on an "AS IS", "AS AVAILABLE" basis. **NO WARRANTY EXPRESS OR IMPLIED IS MADE WHATSOEVER IN CONNECTION WITH THIS REPORT. ENVIRONMENTAL DATA RESOURCES, LLC AND ITS SUBSIDIARIES, AFFILIATES AND THIRD PARTY SUPPLIERS DISCLAIM ALL WARRANTIES, OF ANY KIND OR NATURE, EXPRESS OR IMPLIED, ARISING OUT OF OR RELATED TO THIS REPORT OR ANY OF THE DATA AND INFORMATION PROVIDED IN THIS REPORT, INCLUDING WITHOUT LIMITATION, ANY WARRANTIES REGARDING ACCURACY, QUALITY, CORRECTNESS, COMPLETENESS, COMPREHENSIVENESS, SUITABILITY, MERCHANTABILITY, FITNESS FOR A PARTICULAR PURPOSE, TITLE, NON-INFRINGEMENT, MISAPPROPRIATION, OR OTHERWISE. ALL RISK IS ASSUMED BY THE USER. IN NO EVENT SHALL ENVIRONMENTAL DATA RESOURCES, LLC OR ITS SUBSIDIARIES, AFFILIATES OR THIRD PARTY SUPPLIERS BE LIABLE TO ANYONE FOR ANY DIRECT, INCIDENTAL, INDIRECT, SPECIAL, CONSEQUENTIAL OR OTHER DAMAGES OF ANY TYPE OR KIND (INCLUDING BUT NOT LIMITED TO LOSS OF PROFITS, LOSS OF USE, OR LOSS OF DATA) INFORMATION PROVIDED IN THIS REPORT.** Any analyses, estimates, ratings, environmental risk levels, or risk codes provided in this Report are provided for illustrative purposes only, and are not intended to provide, nor should they be interpreted as providing any facts regarding, or prediction or forecast of, any environmental risk for any property. Only an assessment performed by a qualified environmental professional can provide findings, opinions or conclusions regarding the environmental risk or conditions in, on or at any property.

Copyright 2023 by Environmental Data Resources, LLC. All rights reserved. Reproduction in any media or format, in whole or in part, of any report or map of Environmental Data Resources, LLC, or its affiliates, is prohibited without prior written permission.

EDR and its logos (including Sanborn and Sanborn Map) are trademarks of Environmental Data Resources, LLC or its affiliates. All other trademarks used herein are the property of their respective owners.

# EXECUTIVE SUMMARY

A search of available environmental records was conducted by Environmental Data Resources, Inc (EDR). The report was designed to assist parties seeking to meet the search requirements of EPA's Standards and Practices for All Appropriate Inquiries (40 CFR Part 312), the ASTM Standard Practice for Environmental Site Assessments (E1527 - 21), the ASTM Standard Practice for Environmental Site Assessments for Forestland or Rural Property (E2247 - 16), the ASTM Standard Practice for Limited Environmental Due Diligence: Transaction Screen Process (E1528 - 22) or custom requirements developed for the evaluation of environmental risk associated with a parcel of real estate.

## TARGET PROPERTY INFORMATION

### ADDRESS

CANAL STREET  
MALDEN, MA 02148

### COORDINATES

Latitude (North): 42.4207250 - 42° 25' 14.61"  
Longitude (West): 71.0721660 - 71° 4' 19.79"  
Universal Transverse Mercator: Zone 19  
UTM X (Meters): 329515.1  
UTM Y (Meters): 4698356.5  
Elevation: 11 ft. above sea level

## USGS TOPOGRAPHIC MAP ASSOCIATED WITH TARGET PROPERTY

Target Property: TP  
Source: U.S. Geological Survey

## AERIAL PHOTOGRAPHY IN THIS REPORT

Portions of Photo from: 20181016  
Source: USDA

MAPPED SITES SUMMARY

Target Property Address:  
CANAL STREET  
MALDEN, MA 02148

Click on Map ID to see full detail.

MAP ID	SITE NAME	ADDRESS	DATABASE ACRONYMS	RELATIVE ELEVATION	DIST (ft. & mi.) DIRECTION
<a href="#">A1</a>	QUINN K J & CO INC		PFAS ECHO	Lower	25, 0.005, West
<a href="#">A2</a>	IMPERIAL ADHESIVES I		PFAS ECHO	Lower	66, 0.013, SSW
<a href="#">A3</a>	QUINN K J & CO INC	196-209 CANAL ST	RCRA NonGen / NLR, FINDS, ECHO, NY MANIFEST	Higher	96, 0.018, South
<a href="#">A4</a>	FORMER ROHM TECH INC		PFAS ECHO	Lower	131, 0.025, SSW
<a href="#">A5</a>	CHA MALDEN CARE CENT	195 CANAL ST	RCRA-VSQQ, NY MANIFEST	Lower	150, 0.028, SSW
<a href="#">A6</a>	ROHM TECH INC	195 CANAL ST	MA SHWS, MA LAST, MA LUST, MA INST CONTROL, MA...	Lower	150, 0.028, SSW
<a href="#">A7</a>	FORMER ROHM TECH INC	195 CANAL STREET	MA UST, RCRA NonGen / NLR, FINDS, ECHO	Lower	150, 0.028, SSW
<a href="#">8</a>	IMPERIAL ADHESIVES I	209 CANAL ST	RCRA NonGen / NLR, FINDS, ECHO	Lower	229, 0.043, SSW
<a href="#">B9</a>	ABANDONED UST	35 GREEN ST	MA SHWS, MA INST CONTROL, MA SPILLS, MA RELEASE,...	Higher	292, 0.055, ESE
<a href="#">B10</a>	HOFFS BAKERY	35 GREEN ST	RCRA NonGen / NLR	Higher	292, 0.055, ESE
<a href="#">C11</a>	COMPLETE TRUCK INC	130 CANAL ST	MA HW GEN	Lower	326, 0.062, North
<a href="#">C12</a>	COMPLETE TRUCK INC	130 CANAL ST	RCRA-SQG	Lower	326, 0.062, North
<a href="#">D13</a>	NEW ENGLAND METAL SP	121 MADISON ST	RCRA-VSQQ, FINDS, ECHO	Higher	499, 0.095, ENE
<a href="#">D14</a>	NEW ENGLAND METAL SP	121 MADISON ST	MA ASBESTOS, MA HW GEN	Higher	499, 0.095, ENE
<a href="#">E15</a>	BOW ST	18 GREEN ST	MA SHWS, MA RELEASE	Higher	517, 0.098, NE
<a href="#">F16</a>	PROPERTY	21 RIVERSIDE PARK	MA LUST, MA RELEASE	Lower	574, 0.109, WSW
<a href="#">F17</a>	BILLS TRUCK RENTAL I	21 RIVERSIDE PARK	MA UST, RCRA NonGen / NLR, FINDS, ECHO	Lower	574, 0.109, WSW
<a href="#">D18</a>	NEW ENGLAND METAL SP	103 MADISON ST	RCRA NonGen / NLR, FINDS, ECHO	Higher	606, 0.115, ENE
<a href="#">D19</a>	INDUSTRIAL PROPERTY	103 MADISON ST	MA SHWS, MA RELEASE	Higher	606, 0.115, ENE
<a href="#">F20</a>	FRENCH CH CO	20 RIVERSIDE PARK	RCRA NonGen / NLR, FINDS, ECHO	Higher	619, 0.117, West
<a href="#">E21</a>	REMOVAL SPECIALISTS	7 BOW ST	MA ASBESTOS, MA HW GEN	Higher	638, 0.121, NE
<a href="#">E22</a>	REMOVAL SPECIALISTS	7 BOW ST	RCRA NonGen / NLR	Higher	638, 0.121, NE
<a href="#">D23</a>	NEW ENGLAND METAL SP		PFAS ECHO	Higher	647, 0.123, East
<a href="#">E24</a>	MINICHELLO BROTHERS	5 BOW ST	MA HW GEN	Higher	653, 0.124, NE
<a href="#">G25</a>	REDI RITE AUTO BODY	90 CANAL ST	RCRA NonGen / NLR, FINDS, ECHO	Higher	664, 0.126, North
<a href="#">G26</a>	SPADAFORA CHOPPERS	69 CANAL ST	MA HW GEN	Lower	735, 0.139, North
<a href="#">H27</a>	STERLING CLARK LURTO	184 COMMERCIAL ST	RCRA NonGen / NLR, RI MANIFEST, NY MANIFEST	Higher	808, 0.153, WNW
<a href="#">H28</a>	NO LOCATION AID	184 COMMERCIAL ST	MA SHWS, MA LUST, MA INST CONTROL, MA RELEASE	Higher	808, 0.153, WNW
<a href="#">H29</a>	STERLING-CLARK CORPO	184 COMMERCIAL ST	MA UST	Higher	808, 0.153, WNW
<a href="#">H30</a>	STERLING CLARK CORP	170 COMMERCIAL ST	MA SHWS, MA RELEASE	Higher	826, 0.156, WNW
<a href="#">I31</a>	RESIDENTIAL PROPERTY	129 MEDFORD STREET	MA SHWS, MA RELEASE	Higher	855, 0.162, SSE
<a href="#">I32</a>	RESIDENTIAL PROPERTY	129 MEDFORD STREET	MA SHWS, MA INST CONTROL, MA RELEASE, MA ENF	Higher	855, 0.162, SSE
<a href="#">J33</a>	IMPACT COLLISION GEN	61 MADISON ST	MA HW GEN	Higher	868, 0.164, NE
<a href="#">H34</a>	STERLING CLARK LURTO		PFAS ECHO	Higher	873, 0.165, West
<a href="#">G35</a>	NO LOCATION AID	124 CHARLES ST	MA SHWS, MA INST CONTROL, MA RELEASE	Higher	874, 0.166, North
<a href="#">K36</a>	MORTON OIL CO FMR	171 MEDFORD ST	MA SHWS, MA LAST, MA LUST, MA INST CONTROL, MA...	Lower	887, 0.168, South
<a href="#">L37</a>	NEW ENGLAND COFFEE D	100 CHARLES ST	MA SHWS, MA INST CONTROL, MA RELEASE, MA AIRS, MA..	Higher	896, 0.170, NNE
<a href="#">G38</a>	DONS AUTO BODY	108 CHARLES ST	RCRA NonGen / NLR, FINDS, ECHO	Higher	898, 0.170, North
<a href="#">H39</a>	COSMOPROF 66112	150 COMMERCIAL ST	RCRA NonGen / NLR	Higher	898, 0.170, WNW

MAPPED SITES SUMMARY

Target Property Address:  
CANAL STREET  
MALDEN, MA 02148

Click on Map ID to see full detail.

MAP ID	SITE NAME	ADDRESS	DATABASE ACRONYMS	RELATIVE ELEVATION	DIST (ft. & mi.) DIRECTION
M40	TROMBETTA ELECTRONIC		PFAS ECHO	Higher	900, 0.170, West
J41	METRO AUTO COLLISION	53-55 MADISON ST	MA HW GEN	Higher	926, 0.175, NE
J42	FATHER AND SONS AUTO	53 MADSON ST	RCRA-SQG	Higher	926, 0.175, NE
J43	GARYS SERVICE STATIO	53 MADISON ST	MA SHWS, MA INST CONTROL, MA RELEASE, MA HW GEN	Higher	926, 0.175, NE
H44	MOUNTAINEER INDUSTRI	185 COMMERCIAL STREE	MA SHWS, MA RELEASE, MA ENF	Higher	935, 0.177, WNW
N45	INDUSTRIAL PROPERTY	180 CHARLES ST	MA SHWS, MA RELEASE	Higher	946, 0.179, NNW
O46	PIANTEDOSI BAKING CO	240 COMMERCIAL ST	RCRA-VSQG	Higher	948, 0.180, WSW
O47	PIANTEDOSI BAKING CO	240 COMMERCIAL ST	MA UST, MA Financial Assurance, MA TIER 2	Higher	948, 0.180, WSW
O48	PIANTEDOSI BAKING CO	240 COMMERCIAL ST	ICIS, US AIRS, FINDS, ECHO, MA AIRS, MA HW GEN	Higher	948, 0.180, WSW
I49	NO LOCATION AID	GRN AND MEDFORD STS	MA SHWS, MA RELEASE	Higher	968, 0.183, SSE
K50	BOSTON GAS COMPANY	170 MEDFORD ST	RCRA-VSQG, ICIS, FINDS, ECHO	Higher	1012, 0.192, South
K51	NORTH SHORE MASS ELE	170 MEDFORD ST	MA SHWS, MA LUST, MA RELEASE, MA SPILLS, MA...	Higher	1012, 0.192, South
K52	MASSACHUSETTS ELECTR	170 MEDFORD ST	RCRA-SQG, PADS, RI MANIFEST	Higher	1012, 0.192, South
K53	MASSACHUSETTS ELECTR	170 MEDFORD ST	MA UST	Higher	1012, 0.192, South
54	FMR MALDEN MGP/FMR N	129 COMMERCIAL ST	MA LUST, MA RELEASE, MA AIRS, MA TIER 2	Higher	1023, 0.194, NW
M55	TYMPANIUM CORP	197 COMMERCIAL ST	RCRA NonGen / NLR, US AIRS	Higher	1051, 0.199, West
M56	CASELLA WASTE SYSTEM	197 COMMERCIAL ST	MA SHWS, MA RELEASE	Higher	1051, 0.199, West
O57	ICT COMPANY	239 COMMERCIAL ST	RCRA-VSQG	Higher	1076, 0.204, WSW
O58	PIANTEDOSI BAKING CO	239 COMMERCIAL ST	MA SHWS, MA RELEASE, MA HW GEN	Higher	1076, 0.204, WSW
N59	SPRINGS WINDOW FASHI		PFAS ECHO	Higher	1111, 0.210, NW
L60	STOP & SHOP SUPERMAR	99 CHARLES ST	MA ASBESTOS, MA HW GEN	Higher	1132, 0.214, NNE
L61	STOP & SHOP SUPERMAR	99 CHARLES ST	RCRA-SQG, FINDS, ECHO	Higher	1132, 0.214, NNE
P62	MALDEN MIDDLESEX MOT	35 CANAL ST	RCRA-VSQG, FINDS, ECHO	Lower	1140, 0.216, North
P63	AUTO BODY SQUAD	35 CANAL ST	MA SPILLS, MA HW GEN	Lower	1140, 0.216, North
O64	COLORGRAPHICS INC	245 COMMERCIAL ST	RCRA NonGen / NLR, FINDS, ECHO, RI MANIFEST	Higher	1169, 0.221, SW
Q65	NO LOCATION AID	66 CHARLES ST	MA SHWS, MA INST CONTROL, MA RELEASE	Higher	1197, 0.227, NNE
66	N/A	204 MAIN STREET	MA SHWS, MA RELEASE	Higher	1230, 0.233, ENE
R67	COMMERCIAL PROPERTY	263 COMMERCIAL STREE	MA SHWS, MA INST CONTROL, MA RELEASE, MA HW GEN	Higher	1240, 0.235, SW
R68	SOEP PAINTING CORP	263 COMMERCIAL ST	RCRA-SQG, ICIS, FINDS, ECHO	Higher	1240, 0.235, SW
S69	NO LOCATION AID	243 MEDFORD ST	MA SHWS, MA RELEASE, MA ASBESTOS, MA TIER 2	Higher	1254, 0.237, SW
S70	NO LOCATION AID	219 AND 243 MEDFORD	MA SHWS, MA RELEASE	Higher	1254, 0.237, SW
S71	PARADIGM PRECISION	243 MEDFORD STREET	CT MANIFEST	Higher	1254, 0.237, SW
S72	PARADIGM PRECISION H	243 MEDFORD ST	MA HW GEN	Higher	1254, 0.237, SW
S73	PARADIGM PRECISION H	243 MEDFORD ST	RCRA-SQG, TRIS, US AIRS, FINDS, ECHO	Higher	1254, 0.237, SW
T74	ENTERPRISE RENT A CA	99 COMMERCIAL ST	MA HW GEN	Higher	1264, 0.239, NNW
Q75	T & J AUTO SERVICE I	36 CHARLES ST	MA HW GEN	Higher	1284, 0.243, NE
Q76	C&W INDUSTRIES INC	36 CHARLES ST	RCRA NonGen / NLR, RI MANIFEST	Higher	1284, 0.243, NE
T77	MALDEN AND MELROSE G	NE CORNER OF CHARLES	EDR MGP	Higher	1304, 0.247, NW
Q78	DATA PRINTER CORP	99 MIDDLESEX ST.	MA SHWS, MA LUST, MA RELEASE, MA SPILLS, RCRA...	Higher	1355, 0.257, NNE

MAPPED SITES SUMMARY

Target Property Address:  
CANAL STREET  
MALDEN, MA 02148

Click on Map ID to see full detail.

MAP ID	SITE NAME	ADDRESS	DATABASE ACRONYMS	RELATIVE ELEVATION	DIST (ft. & mi.) DIRECTION
U79	GOVERNORS HOUSE (CAL	229 CHARLES STREET	MA SHWS, MA RELEASE, MA ENF	Higher	1366, 0.259, NW
80	RESIDENTIAL PROPERTY	191 PEARL STREET	MA SHWS, MA RELEASE	Higher	1368, 0.259, WNW
S81	COMCAST FACILITY	300 COMMERCIAL ST	MA SHWS, MA RELEASE, MA ASBESTOS, MA TIER 2	Higher	1407, 0.266, SW
T82	NO LOCATION AID	89 COMMERCIAL STREET	MA SHWS, MA RELEASE, MA HW GEN	Higher	1417, 0.268, NNW
U83	CALLAHAN PARK	PEARL ST @ CHARLES S	MA SHWS, MA RELEASE	Higher	1493, 0.283, NW
U84	CORNER	CHARLES AND PEARL ST	MA SHWS, MA RELEASE	Higher	1493, 0.283, NW
85	NO LOCATION AID	185 MAIN ST	MA SHWS, MA LUST, MA INST CONTROL, MA RELEASE, MA	Higher	1500, 0.284, East
86	MBTA RAIL LINE -	300 PEARL STREET	MA SHWS, MA RELEASE	Higher	1503, 0.285, WSW
V87	BOSTON GAS COMPANY	100 COMMERCIAL ST	SEMS-ARCHIVE, RCRA-SQG, MA UST, MA AST, NY...	Higher	1518, 0.287, NNW
V88	FORMER MGP SITE	100 COMMERCIAL STREE	MA SHWS, MA LUST, MA INST CONTROL, MA RELEASE, MA	Higher	1518, 0.287, NNW
V89	BOSTON GAS CO	100 COMMERCIAL STREE	EDR MGP	Higher	1518, 0.287, NNW
V90	FORMER MGP SITE	100 COMMERCIAL STREE	MA SHWS, MA RELEASE	Higher	1518, 0.287, NNW
W91	NO LOCATION AID	269 PEARL ST	MA SHWS, MA RELEASE	Higher	1549, 0.293, WSW
92	MALDEN AND MELROSE G	PEARL STREET	EDR MGP	Higher	1557, 0.295, NW
93	NO LOCATION AID	270-280 MEDFORD ST	MA SHWS, MA RELEASE, MA ENF	Higher	1560, 0.295, SW
W94	ST PETER'S CHURCH	257 PEARL ST	MA LUST, MA RELEASE, MA ASBESTOS	Higher	1561, 0.296, West
X95	UPPER MALDEN RIVER S	COMMERCIAL ST	MA SHWS, MA RELEASE	Lower	1570, 0.297, North
Y96	GAS STATION	245 MAIN ST EASTERN	MA LUST, MA INST CONTROL, MA RELEASE, MA ENF	Higher	1577, 0.299, NE
Y97	SNAP MART, INC.	245 MAIN STREET	MA SHWS, MA LUST, MA RELEASE, MA SPILLS, MA ENF	Higher	1577, 0.299, NE
X98	CANAL STREET	124 CENTER ST	MA SHWS, MA RELEASE, MA HW GEN	Lower	1578, 0.299, North
99	DEXTER HOUSE NURSING	120 MAIN ST	MA SHWS, MA RELEASE	Higher	1659, 0.314, ESE
Y100	PERFORMANCE AUTO	259 MAIN ST	MA SHWS, MA INST CONTROL, MA RELEASE, MA HW GEN	Higher	1666, 0.316, NE
101	NO LOCATION AID	14 WILSON AVE	MA SHWS, MA RELEASE	Higher	1680, 0.318, East
Z102	NO LOCATION AID	MAIN AND CHARLES	MA SHWS, MA RELEASE	Higher	1683, 0.319, NE
Z103	NO LOCATION AID	MAIN AND CHARLES ST	MA SHWS, MA RELEASE	Higher	1683, 0.319, NE
AA104	HOPWOOD GLOBE LTD	303 COMMERCIAL ST	MA SHWS, MA RELEASE, MA AIRS, MA ASBESTOS, MA TIER	Higher	1708, 0.323, SW
AA105	HOPWOOD GLOBE	303 COMMERCIAL STREE	MA SHWS, MA RELEASE, MA ENF	Higher	1708, 0.323, SW
AB106	NO LOCATION AID	51 COMMERCIAL ST	MA SHWS, MA RELEASE, MA ASBESTOS	Higher	1746, 0.331, NNW
AB107	MALDEN SUBSTA NUMBER	55 CENTER ST	MA SHWS, MA RELEASE, MA ASBESTOS	Higher	1762, 0.334, NNW
108	MALDEN RIVER	GREEN STREET AT NEWM	MA SHWS, MA RELEASE	Higher	1775, 0.336, SSE
AC109	METAL FINISHING FMR	22-24 EASTERN AVE	MA SHWS, MA INST CONTROL, MA RELEASE	Higher	1839, 0.348, NE
110	NO LOCATION AID	18 JACKSON STREET	MA SHWS, MA BROWNFIELDS, MA RELEASE, MA ASBESTOS	Lower	1866, 0.353, North
AD111	NO LOCATION AID	360 TO 392 PEARL ST	MA SHWS, MA RELEASE	Higher	1870, 0.354, SW
AD112	COMMERCIAL STRUCTURE	360-392 PEARL STREET	MA SHWS, MA RELEASE	Higher	1876, 0.355, SW
AD113	ALSO 298 MEDFORD ST	360-392 PEARL ST	MA SHWS, MA INST CONTROL, MA RELEASE, MA ENF	Higher	1876, 0.355, SW
AE114	WELLINGTON REALTY	COMMERCIAL ST	MA SHWS, MA BROWNFIELDS, MA RELEASE	Higher	1892, 0.358, SSW
AE115	RYDER TRUCK RENTAL I	326 COMMERCIAL ST	MA SHWS, MA UST, MA RELEASE, MA HW GEN	Higher	1911, 0.362, SSW
AB116	BROADWAY SHOPPING CT	42-60 AND 88 BROADWA	MA SHWS, MA LUST, MA RELEASE	Higher	1923, 0.364, NNW
AB117	MALDEN CENTER STATIO	COMMERICAL ST	MA SHWS, MA RELEASE	Higher	1950, 0.369, NNW

MAPPED SITES SUMMARY

Target Property Address:  
CANAL STREET  
MALDEN, MA 02148

Click on Map ID to see full detail.

MAP ID	SITE NAME	ADDRESS	DATABASE ACRONYMS	RELATIVE ELEVATION	DIST (ft. & mi.) DIRECTION
<a href="#">AF118</a>	NO LOCATION AID	200 EXCHANGE ST	MA SHWS, MA LUST, MA RELEASE, MA ASBESTOS	Higher	1951, 0.370, North
<a href="#">AE119</a>	RIVER'S EDGE PARCEL	333 COMMERCIAL STREE	US BROWNFIELDS	Higher	1979, 0.375, SSW
<a href="#">AC120</a>	COMMERCIAL PROPERTY	50 EASTERN AVE	MA SHWS, MA RELEASE	Higher	1987, 0.376, NE
<a href="#">AD121</a>	MEDFORD ST 100 FT NO	371 PEARL ST	MA SHWS, MA RELEASE	Higher	1995, 0.378, SW
<a href="#">122</a>	FRANKS AUTO REPAIR	189 HIGHLAND AVE	MA LUST, MA UST, MA AST, MA RELEASE, MA HW GEN	Higher	2015, 0.382, West
<a href="#">AE123</a>	FMR. SOLVENT CHEMICA	339 COMMERCIAL ST.	MA BROWNFIELDS	Higher	2017, 0.382, SSW
<a href="#">124</a>	MACDONALD STADIUM	32 PEARL ST	MA SHWS, MA RELEASE	Higher	2017, 0.382, NNW
<a href="#">AC125</a>	CONSTRUCTION SITE	54 EASTERN AVE	MA SHWS, MA RELEASE, MA ASBESTOS	Higher	2045, 0.387, NE
<a href="#">AF126</a>	SOLVENT CHEMICAL COM	UNKNOWN	US BROWNFIELDS, FINDS	Higher	2101, 0.398, North
<a href="#">127</a>	NO LOCATION AID	11 CROSS ST	MA SHWS, MA INST CONTROL, MA RELEASE, MA ENF	Higher	2117, 0.401, ESE
<a href="#">AG128</a>	MALDEN DPW	356 COMMERCIAL STREE	US BROWNFIELDS	Higher	2125, 0.402, SSW
<a href="#">AG129</a>	RICHARDS CORP	356 COMMERCIAL STREE	SEMS-ARCHIVE, LEAD SMELTERS	Higher	2125, 0.402, SSW
<a href="#">AG130</a>	MALDEN CITY YARDS	356 COMMERCIAL ST	MA LUST, MA UST, MA RELEASE, MA ASBESTOS, MA HW...	Higher	2125, 0.402, SSW
<a href="#">AH131</a>	DENTAL BUILDING	381 PEARL STREET	MA SHWS, MA RELEASE	Higher	2161, 0.409, SW
<a href="#">AI132</a>	FORMER MALDEN MUNICI	200 PLEASANT STREET	MA SHWS, MA RELEASE	Higher	2235, 0.423, North
<a href="#">AH133</a>	PROJECT TRIANGLE INC	420 PEARL ST	MA SHWS, MA INST CONTROL, MA RELEASE	Higher	2236, 0.423, SW
<a href="#">AJ134</a>	AT HIGHLAND AVE	367 MEDFORD ST	MA LUST, MA RELEASE, MA HW GEN	Higher	2248, 0.426, WSW
<a href="#">AK135</a>	PLEASANT STREET	110-112 PLEASANT STR	MA SHWS, MA RELEASE	Higher	2248, 0.426, NNE
<a href="#">AK136</a>	FORMER MASONIC BUILD	142 PLEASANT STREET	MA SHWS, MA LUST, MA RELEASE	Higher	2248, 0.426, North
<a href="#">AL137</a>	NO LOCATION AID	78-80 PLEASANT ST	MA SHWS, MA RELEASE	Higher	2320, 0.439, NNE
<a href="#">AJ138</a>	HIGHLAND AUTOMOTIVE	100 HIGHLAND AVE	MA SHWS, MA LUST, MA UST, MA INST CONTROL, MA...	Higher	2342, 0.444, WSW
<a href="#">AI139</a>	MBTA MALDEN CENTER S	COMMERCIAL AND PLEAS	MA SHWS, MA RELEASE	Higher	2354, 0.446, North
<a href="#">AJ140</a>	SKIP'S AUTO SERVICE	84 HIGHLAND AVE	MA SHWS, MA UST, MA RELEASE, MA ASBESTOS	Higher	2375, 0.450, WSW
<a href="#">AM141</a>	NO LOCATION AID	332 PLEASANT ST	MA LUST, MA INST CONTROL, MA RELEASE, MA ENF	Higher	2399, 0.454, NNW
<a href="#">AN142</a>	SOLVENT CHEMICAL	359 COMMERCIAL ST	MA SHWS, MA RELEASE	Higher	2400, 0.455, SSW
<a href="#">AO143</a>	REAR PARKING LOT	19 PLEASANT STREET	MA SHWS, MA RELEASE	Higher	2400, 0.455, NNE
<a href="#">AN144</a>	PARCEL 5-3, FORMER S	COMMERCIAL STREET	US BROWNFIELDS, FINDS	Higher	2400, 0.455, SSW
<a href="#">AO145</a>	NO LOCATION AID	15 PLEASANT ST	MA SHWS, MA RELEASE	Higher	2418, 0.458, NNE
<a href="#">AL146</a>	POOL	83 PLEASANT ST	MA SHWS, MA LAST, MA RELEASE, MA ASBESTOS	Higher	2445, 0.463, NNE
<a href="#">147</a>	NO LOCATION AID	195 PLEASANT ST	MA SHWS, MA RELEASE, MA ASBESTOS	Higher	2468, 0.467, North
<a href="#">AP148</a>	GASOLINE STATION FMR	PLEASANT ST EVELYN P	MA LUST, MA RELEASE	Higher	2518, 0.477, NNW
<a href="#">AM149</a>	TEXACO	321 PLEASANT ST	MA SHWS, MA LUST, MA RELEASE, MA SPILLS	Higher	2522, 0.478, NNW
<a href="#">AP150</a>	GENE CARTY AUTO SERV	PLEASANT ST SUMMER S	MA LUST, MA RELEASE	Higher	2547, 0.482, NNW
<a href="#">151</a>	17-19 WASHINGTON STR	17-19 WASHINGTON ST	MA LUST, MA RELEASE	Higher	2573, 0.487, North
<a href="#">152</a>	COMMERCIAL PROPERTY	32-54 FERRY STREET	MA SHWS, MA RELEASE, MA HW GEN	Higher	2577, 0.488, NE
<a href="#">153</a>	WASTE OIL RELEASE	17 WALNUT ST	MA SHWS, MA RELEASE, MA SPILLS	Higher	2588, 0.490, ENE
<a href="#">154</a>	MEDFORD ST	378 COMMERCIAL ST	MA SHWS, MA RELEASE, MA HW GEN	Higher	2625, 0.497, SSW
<a href="#">155</a>	PROPERTY	1-13 HIGHLAND AVE	MA SHWS, MA INST CONTROL, MA RELEASE	Higher	2680, 0.508, SW
<a href="#">156</a>	BABE RUTH PLAYGROUND	115 WOODVILLE ST	MA SHWS, MA INST CONTROL, MA RELEASE, MA ENF	Higher	2681, 0.508, SSE

MAPPED SITES SUMMARY

Target Property Address:  
CANAL STREET  
MALDEN, MA 02148

Click on Map ID to see full detail.

MAP ID	SITE NAME	ADDRESS	DATABASE ACRONYMS	RELATIVE ELEVATION	DIST (ft. & mi.) DIRECTION
157	NO LOCATION AID	33 DARTMOUTH STREET	MA SHWS, MA LUST, MA RELEASE	Higher	2687, 0.509, NNE
158	LOMBARD TRUCKING	COMMERCIAL ST	MA SHWS, MA LUST, MA INST CONTROL, MA RELEASE	Higher	2772, 0.525, WSW
AQ159	163 EASTERN LLC	163 EASTERN AVE	MA SHWS, MA RELEASE, MA HW GEN	Higher	2794, 0.529, ENE
160	VERIZON NEW ENGLAND	7 ELM ST	MA SHWS, MA UST, MA RELEASE, RCRA NonGen / NLR, US..	Higher	2839, 0.538, NNW
161	PROPERTY	291 MIDDLESEX AVE	MA SHWS, MA INST CONTROL, MA RELEASE, MA HW GEN	Higher	2934, 0.556, SW
AQ162	NO LOCATION AID	178 EASTERN AVE	MA SHWS, MA INST CONTROL, MA RELEASE, MA ASBESTOS	Higher	2946, 0.558, NE
163	BHW CORP DBA JOHNSON	340 MIDDLESEX AVE	MA SHWS, MA UST, MA RELEASE, MA HW GEN	Higher	2950, 0.559, SW
AQ164	180 EASTERN AVENUE	180 EASTERN AVENUE	MA SHWS, MA RELEASE	Higher	2973, 0.563, NE
165	NO LOCATION AID	416 MAIN ST	MA SHWS, MA RELEASE	Higher	2986, 0.566, SE
AQ166	MANHOLE C116	WYETH STREET AND EAS	MA SHWS, MA RELEASE	Higher	2994, 0.567, NE
167	DEVIR PARK	EMERALD ST. AND DAVI	MA SHWS, MA RELEASE	Higher	3022, 0.572, West
168	ADJACENT TO BABE RUT	156 AND 168 TREMONT	MA SHWS, MA RELEASE	Higher	3022, 0.572, SSE
169	ACROSS FROM STAR MAR	MIDDLESEX AVE	MA SHWS, MA RELEASE	Higher	3199, 0.606, SW
AR170	TELECOM CITY PARCEL	265 CORPORATION WAY	MA SHWS, MA RELEASE	Higher	3290, 0.623, SSW
AR171	RIVERES EDGE PARCEL	255 CORPORATION WAY	MA SHWS, MA BROWNFIELDS, MA RELEASE, MA ASBESTOS	Higher	3308, 0.627, SSW
AR172	TELECOM CITY PARCELS	251 AND 241 CORPORAT	MA SHWS, MA RELEASE	Higher	3333, 0.631, SSW
AR173	NO LOCATION AID	241-251 CORPORATION	MA SHWS, MA LUST, MA INST CONTROL, MA RELEASE	Higher	3333, 0.631, SSW
174	NO LOCATION AID	105 ELM ST	MA SHWS, MA LUST, MA RELEASE	Higher	3349, 0.634, NW
175	NO LOCATION AID	23 DANA ST	MA SHWS, MA RELEASE	Higher	3357, 0.636, NE
AR176	TELECOM CITY PARCEL	9 COOPER ST	MA SHWS, MA RELEASE, MA SPILLS, MA ASBESTOS	Higher	3364, 0.637, SSW
AR177	MYSTIC PLATING	211 CORPORATION WAY	MA SHWS, MA RELEASE, MA ASBESTOS	Higher	3387, 0.641, SSW
AR178	TELECOM CITY	15 COOPER ST	MA SHWS, MA LUST, MA RELEASE, MA ASBESTOS	Higher	3396, 0.643, SSW
AS179	GERNERAL ELECTRIC CO	320 MIDDLESEX AVE	MA SHWS, MA UST, MA RELEASE	Higher	3441, 0.652, SW
AS180	INDUSTRIAL PROPERTY	320-330 MIDDLESEX AV	MA SHWS, MA LUST, MA INST CONTROL, MA RELEASE	Higher	3441, 0.652, SW
AS181	INDUSTRIAL PROPERTY	320-330 MIDDLESEX AV	MA SHWS, MA RELEASE, MA ENF	Higher	3441, 0.652, SW
AR182	TELECOM CITY PARCEL	195 CORPORATION WAY	MA SHWS, MA LUST, MA RELEASE	Higher	3463, 0.656, SSW
AT183	MALDEN YMCA	99 DARTMOUTH STREET	MA SHWS, MA RELEASE	Higher	3473, 0.658, NNE
AR184	TELECOM CITY	189 CORPORATION WAY	MA SHWS, MA RELEASE	Higher	3504, 0.664, SSW
185	NO LOCATION AID	FRONT OF 159 MYRTLE	MA SHWS, MA RELEASE	Higher	3583, 0.679, WSW
186	NO LOCATION AID	SALEM AND TREMONT ST	MA SHWS, MA RELEASE	Higher	3584, 0.679, NE
187	HOLLAND MEMORIAL WAD	108 MOUNTAIN AVENUE	MA SHWS, MA RELEASE, MA HW GEN	Higher	3618, 0.685, North
AU188	RIVERS EDGE PARCEL 4	171R CORPORATION WAY	MA SHWS, MA RELEASE	Higher	3619, 0.685, SSW
AU189	RIVER EDGE PARCELS 4	171R CORPORATION WAY	MA SHWS, MA RELEASE	Higher	3619, 0.685, SSW
AT190	NO LOCATION AID	125-129 MOUNTAIN AVE	MA SHWS, MA RELEASE	Higher	3622, 0.686, NNE
AU191	TELECOM CITY	171 CORPORATION WAY	MA SHWS, MA RELEASE	Higher	3630, 0.688, SSW
AU192	MASS ELECTRIC	171 CORPORATION WAY	MA SHWS, MA RELEASE	Higher	3630, 0.688, SSW
AU193	RIVERS EDGE PARCEL 4	171 CORPORATION WAY	MA SHWS, MA RELEASE	Higher	3630, 0.688, SSW
194	NO LOCATION AID	49 JOHN ST	MA SHWS, MA RELEASE	Higher	3672, 0.695, WSW
AV195	FRANKIES AUTO SERVIC	1199 FELLSSWAY	MA SHWS, MA LUST, MA RELEASE	Higher	3706, 0.702, West

MAPPED SITES SUMMARY

Target Property Address:  
CANAL STREET  
MALDEN, MA 02148

Click on Map ID to see full detail.

MAP ID	SITE NAME	ADDRESS	DATABASE ACRONYMS	RELATIVE ELEVATION	DIST (ft. & mi.) DIRECTION
<a href="#">AV196</a>	AL PRIME	1199 FELLSWAY	MA SHWS, MA LUST, MA RELEASE	Higher	3706, 0.702, West
<a href="#">AV197</a>	NO LOCATION AID	1199 FELLSWAY	MA SHWS, MA LUST, MA RELEASE	Higher	3706, 0.702, West
<a href="#">198</a>	UTILITY POLE NO 1631	12 CONCORD STREET AD	MA SHWS, MA RELEASE	Higher	3743, 0.709, NNE
<a href="#">199</a>	NO LOCATION AID	19 BELMONT PARK	MA SHWS, MA RELEASE	Higher	3751, 0.710, ESE
<a href="#">AW200</a>	MALDEN TAXI	290 EASTERN AVENUE	MA SHWS, MA LUST, MA RELEASE, MA HW GEN	Higher	3777, 0.715, NE
<a href="#">AV201</a>	DALTONS GULF	1200 FELLSWAY	MA SHWS, MA LUST, MA AST, MA RELEASE, MA ENF	Higher	3838, 0.727, West
<a href="#">202</a>	MAIN STREET AUTO CEN	339 MAIN ST	MA SHWS, MA LUST, MA UST, MA RELEASE, MA ENF, MA...	Higher	3849, 0.729, SE
<a href="#">203</a>	BJ'S WHOLESALE CLUB	278 MIDDLESEX AVENUE	MA SHWS, MA RELEASE, MA SPILLS, MA HW GEN, MA TIER.	Higher	3854, 0.730, SW
<a href="#">204</a>	PIONEER MANAGEMENT	970 FELLSWAY	MA SHWS, MA RELEASE, MA SPILLS, MA ENF	Higher	3870, 0.733, WSW
<a href="#">AW205</a>	GOODYEAR AUTO SERVIC	300 EASTERN AVE	MA SHWS, MA RELEASE, MA HW GEN	Higher	3885, 0.736, NE
<a href="#">AX206</a>	NORTH OF ROUTE 28 IN	RTE 93 N	MA SHWS, MA RELEASE	Higher	3913, 0.741, SSW
<a href="#">AX207</a>	TELECOM CITY	129 CORPORATION WAY	MA SHWS, MA RELEASE	Higher	3923, 0.743, SSW
<a href="#">AY208</a>	NO LOCATION AID	PRESCOTT AND TREMONT	MA SHWS, MA RELEASE	Higher	3989, 0.755, SSE
<a href="#">AX209</a>	TELECOM CITY	CORPORATION WAY	MA SHWS, MA BROWNFIELDS, MA RELEASE	Higher	4004, 0.758, SSW
<a href="#">AZ210</a>	MALDEN CAR WASH & MO	330-445 EASTERN AVE	MA SHWS, MA RELEASE, MA ENF	Higher	4078, 0.772, NE
<a href="#">AY211</a>	GENERAL ELECTRIC CO	62 TREMONT ST	MA SHWS, MA UST, MA INST CONTROL, MA BROWNFIELDS.	Higher	4156, 0.787, SSE
<a href="#">AZ212</a>	SMITHERS TILE CO	344 EASTERN AVE	MA SHWS, MA RELEASE	Higher	4180, 0.792, NE
<a href="#">213</a>	ALLIED CHEMICAL CO F	93 CORPORATION WAY	MA SHWS, MA INST CONTROL, MA RELEASE, MA ENF	Higher	4212, 0.798, SSW
<a href="#">BA214</a>	MARTIN MARIETTA CORP	36 FRANKLIN ST	SEMS-ARCHIVE, MA SHWS, MA RELEASE, MA ASBESTOS	Higher	4227, 0.801, NE
<a href="#">215</a>	NO LOCATION AID	12 BELTRAN ST	MA SHWS, MA RELEASE	Higher	4229, 0.801, North
<a href="#">216</a>	WELLINGTON TRUCK	100 RIVERS EDGE DRIV	MA SHWS, MA LUST, MA INST CONTROL, MA RELEASE	Higher	4259, 0.807, SSW
<a href="#">BB217</a>	NO LOCATION AID	302 - 304 MAIN ST	MA SHWS, MA INST CONTROL, MA RELEASE	Higher	4267, 0.808, SE
<a href="#">BA218</a>	VACANT LOT	22 FRANKLIN ST	MA SHWS, MA RELEASE	Higher	4303, 0.815, NE
<a href="#">BB219</a>	NO LOCATION AID	296 MAIN ST	MA SHWS, MA RELEASE	Higher	4327, 0.820, SE
<a href="#">220</a>	GIBBS - GIBBS OIL MA	728 MAIN ST	MA SHWS, MA UST, MA RELEASE, MA ASBESTOS, MA HW...	Higher	4341, 0.822, NNE
<a href="#">221</a>	RIVERSIDE CLEANERS	214A MIDDLESEX AVE	RCRA-VSQQ, MA SHWS, MA INST CONTROL, MA RELEASE, .	Higher	4380, 0.830, SSW
<a href="#">222</a>	MANHOLE SIDE OF INTE	SALEM AND FRANKLIN S	MA SHWS, MA RELEASE	Higher	4393, 0.832, NE
<a href="#">223</a>	NO LOCATION AID	49 CLINTON ST	MA SHWS, MA RELEASE, MA SPILLS	Higher	4554, 0.863, North
<a href="#">224</a>	NO LOCATION AID	52 BEACON ST	MA SHWS, MA RELEASE	Higher	4561, 0.864, SE
<a href="#">BC225</a>	NO LOCATION AID	435 EASTERN AVE	MA SHWS, MA LUST, MA RELEASE, MA HW GEN	Higher	4573, 0.866, ENE
<a href="#">226</a>	SUNOCO STATION 0005-	69 FELLSWAY WEST	MA SHWS, MA RELEASE	Higher	4730, 0.896, WNW
<a href="#">BC227</a>	CONTINENTAL BAKING C	420 EASTERN AVE	MA SHWS, MA LUST, MA RELEASE, RCRA NonGen / NLR,...	Higher	4760, 0.902, NE
<a href="#">228</a>	MBTA FELLSWAY BUS GA	449 SALEM ST	MA SHWS, MA LUST, MA RELEASE	Higher	4761, 0.902, West
<a href="#">229</a>	AIR FORCE PLANT #28		FUDS	Higher	4762, 0.902, South
<a href="#">230</a>	VALLEY ST	BALDWIN AVE	MA SHWS, MA LAST, MA RELEASE	Higher	4874, 0.923, SSE
<a href="#">BD231</a>	TILLOTSON RUBBER	59 WATER AVENUE	MA SHWS, MA LUST, MA RELEASE, RCRA NonGen / NLR,...	Higher	4921, 0.932, SSE
<a href="#">232</a>	NO LOCATION AID	21 STAPLES ST	MA SHWS, MA RELEASE	Higher	4938, 0.935, ESE
<a href="#">BD233</a>	TERMINATION ALONG RA	WATERS AVE	MA SHWS, MA INST CONTROL, MA RELEASE, MA ENF	Higher	4942, 0.936, SSE
<a href="#">234</a>	CORNER OF FELLSWAY	469-471 SALEM ST	MA SHWS, MA LUST, MA INST CONTROL, MA RELEASE	Higher	4944, 0.936, WNW



MAPPED SITES SUMMARY

Target Property Address:  
CANAL STREET  
MALDEN, MA 02148

Click on Map ID to see full detail.

MAP ID	SITE NAME	ADDRESS	DATABASE ACRONYMS	RELATIVE ELEVATION	DIST (ft. & mi.) DIRECTION
<a href="#">235</a>	@SUMMER ST	GLENWOOD ST	MA SHWS, MA RELEASE	Higher	4946, 0.937, North
<a href="#">BD236</a>	NO LOCATION AID	WATERS AND ELM WAY	MA SHWS, MA RELEASE	Higher	4950, 0.938, SSE
<a href="#">237</a>	NO LOCATION AID	810-820 MAIN ST	MA SHWS, MA RELEASE	Higher	4962, 0.940, NNE
<a href="#">BD238</a>	COLEMAN MANUFACTURIN	48 WATERS AVE	MA SHWS, MA INST CONTROL, MA RELEASE, MA AIRS, MA..	Higher	4966, 0.941, SSE
<a href="#">239</a>	CLAY PIT	440 RIVERSIDE AVE	MA SHWS, MA LUST, MA LAST, MA RELEASE, MA TIER 2	Higher	4976, 0.942, SW
<a href="#">BE240</a>	PARKING AREA	99 BRYANT STREET	MA SHWS, MA RELEASE	Higher	5051, 0.957, NE
<a href="#">241</a>	COMMERCIAL PROPERTY	502 RIVERSIDE AVENUE	MA SHWS, MA RELEASE, MA SPILLS	Higher	5190, 0.983, SW
<a href="#">BE242</a>	NO LOCATION AID	490 EASTERN AVENUE	MA SHWS, MA INST CONTROL, MA RELEASE, MA ASBESTOS	Higher	5199, 0.985, NE
<a href="#">BE243</a>	NO LOCATION AID	490 EASTERN AVE	MA SHWS, MA RELEASE	Higher	5199, 0.985, NE
<a href="#">BE244</a>	NO LOCATION AID	BEHIND 490 EASTERN A	MA SHWS, MA RELEASE	Higher	5199, 0.985, NE
<a href="#">BF245</a>	PAD-MOUNTED ELECTRIC	69 NORMAN ST	MA SHWS, MA RELEASE	Higher	5213, 0.987, South
<a href="#">BF246</a>	DUNCAN GROUP THE	69 NORMAN STREET	RCRA-LQG, MA SHWS, MA LUST, MA LAST, MA AST, MA...	Higher	5213, 0.987, South
<a href="#">247</a>	NO LOCATION AID	45 APPLETON ST	MA SHWS, MA RELEASE	Higher	5220, 0.989, SSE
<a href="#">BG248</a>	CONSTRUCTION SITE	5 CABOT ROAD	MA SHWS, MA RELEASE	Higher	5228, 0.990, SSW
<a href="#">BG249</a>	EXPEDIENT	1 CABOT RD	MA SHWS, MA LUST, MA RELEASE, MA ENF, MA HW GEN,...	Higher	5249, 0.994, SSW
<a href="#">250</a>	PRIVATE RESIDENCE	25 BURNSIDE ST	MA SHWS, MA LAST, MA RELEASE	Higher	5260, 0.996, WSW

# EXECUTIVE SUMMARY

## TARGET PROPERTY SEARCH RESULTS

The target property was not listed in any of the databases searched by EDR.

## SURROUNDING SITES: SEARCH RESULTS

Surrounding sites were identified in the following databases.

Elevations have been determined from the USGS Digital Elevation Model and should be evaluated on a relative (not an absolute) basis. Relative elevation information between sites of close proximity should be field verified. Sites with an elevation equal to or higher than the target property have been differentiated below from sites with an elevation lower than the target property.

Page numbers and map identification numbers refer to the EDR Radius Map report where detailed data on individual sites can be reviewed.

Sites listed in ***bold italics*** are in multiple databases.

Unmappable (orphan) sites are not considered in the foregoing analysis.

## STANDARD ENVIRONMENTAL RECORDS

### ***Lists of Federal CERCLA sites with NFRAP***

SEMS-ARCHIVE: A review of the SEMS-ARCHIVE list, as provided by EDR, and dated 09/19/2023 has revealed that there are 2 SEMS-ARCHIVE sites within approximately 0.5 miles of the target property.

<u>Equal/Higher Elevation</u>	<u>Address</u>	<u>Direction / Distance</u>	<u>Map ID</u>	<u>Page</u>
<b><i>BOSTON GAS COMPANY</i></b> Site ID: 0100594 EPA Id: MAD085616290	<b><i>100 COMMERCIAL ST</i></b>	<b><i>NNW 1/4 - 1/2 (0.287 mi.)</i></b>	<b><i>V87</i></b>	<b><i>37</i></b>
<b><i>RICHARDS CORP</i></b>	<b><i>356 COMMERCIAL STREE</i></b>	<b><i>SSW 1/4 - 1/2 (0.402 mi.)</i></b>	<b><i>AG129</i></b>	<b><i>53</i></b>

### ***Lists of Federal RCRA generators***

RCRA-SQG: A review of the RCRA-SQG list, as provided by EDR, and dated 07/24/2023 has revealed that there are 6 RCRA-SQG sites within approximately 0.25 miles of the target property.

<u>Equal/Higher Elevation</u>	<u>Address</u>	<u>Direction / Distance</u>	<u>Map ID</u>	<u>Page</u>
FATHER AND SONS AUTO EPA ID:: MAR000531376	53 MADSON ST	NE 1/8 - 1/4 (0.175 mi.)	J42	21
<b><i>MASSACHUSETTS ELECTR</i></b> EPA ID:: MAD004863502	<b><i>170 MEDFORD ST</i></b>	<b><i>S 1/8 - 1/4 (0.192 mi.)</i></b>	<b><i>K52</i></b>	<b><i>25</i></b>
<b><i>STOP &amp; SHOP SUPERMAR</i></b> EPA ID:: MAC300098910	<b><i>99 CHARLES ST</i></b>	<b><i>NNE 1/8 - 1/4 (0.214 mi.)</i></b>	<b><i>L61</i></b>	<b><i>28</i></b>
<b><i>SOEP PAINTING CORP</i></b>	<b><i>263 COMMERCIAL ST</i></b>	<b><i>SW 1/8 - 1/4 (0.235 mi.)</i></b>	<b><i>R68</i></b>	<b><i>30</i></b>

## EXECUTIVE SUMMARY

EPA ID:: MAR000009969

<b>PARADIGM PRECISION H</b>	<b>243 MEDFORD ST</b>	<b>SW 1/8 - 1/4 (0.237 mi.)</b>	<b>S73</b>	<b>32</b>
EPA ID:: MAD001418052				

<u>Lower Elevation</u>	<u>Address</u>	<u>Direction / Distance</u>	<u>Map ID</u>	<u>Page</u>
COMPLETE TRUCK INC EPA ID:: MAR000520882	130 CANAL ST	N 0 - 1/8 (0.062 mi.)	C12	12

RCRA-VSQG: A review of the RCRA-VSQG list, as provided by EDR, and dated 07/24/2023 has revealed that there are 6 RCRA-VSQG sites within approximately 0.25 miles of the target property.

<u>Equal/Higher Elevation</u>	<u>Address</u>	<u>Direction / Distance</u>	<u>Map ID</u>	<u>Page</u>
<b>NEW ENGLAND METAL SP</b> EPA ID:: MAD980906754	<b>121 MADISON ST</b>	<b>ENE 0 - 1/8 (0.095 mi.)</b>	<b>D13</b>	<b>12</b>
PIANTEDOSI BAKING CO EPA ID:: MAV000015383	240 COMMERCIAL ST	WSW 1/8 - 1/4 (0.180 mi.)	O46	22
<b>BOSTON GAS COMPANY</b> EPA ID:: MAC300092434	<b>170 MEDFORD ST</b>	<b>S 1/8 - 1/4 (0.192 mi.)</b>	<b>K50</b>	<b>24</b>
ICT COMPANY EPA ID:: MAC300011780	239 COMMERCIAL ST	WSW 1/8 - 1/4 (0.204 mi.)	O57	27

<u>Lower Elevation</u>	<u>Address</u>	<u>Direction / Distance</u>	<u>Map ID</u>	<u>Page</u>
<b>CHA MALDEN CARE CENT</b> EPA ID:: MA5000002204	<b>195 CANAL ST</b>	<b>SSW 0 - 1/8 (0.028 mi.)</b>	<b>A5</b>	<b>9</b>
<b>MALDEN MIDDLESEX MOT</b> EPA ID:: MAD981210594	<b>35 CANAL ST</b>	<b>N 1/8 - 1/4 (0.216 mi.)</b>	<b>P62</b>	<b>28</b>

### ***Lists of state- and tribal hazardous waste facilities***

MA SHWS: A review of the MA SHWS list, as provided by EDR, and dated 07/06/2023 has revealed that there are 177 MA SHWS sites within approximately 1 mile of the target property.

<u>Equal/Higher Elevation</u>	<u>Address</u>	<u>Direction / Distance</u>	<u>Map ID</u>	<u>Page</u>
<b>ABANDONED UST</b> Current Status: RAO Release Tracking Number: 3-0013930	<b>35 GREEN ST</b>	<b>ESE 0 - 1/8 (0.055 mi.)</b>	<b>B9</b>	<b>11</b>
<b>BOW ST</b> Current Status: RAO Release Tracking Number: 3-0019802	<b>18 GREEN ST</b>	<b>NE 0 - 1/8 (0.098 mi.)</b>	<b>E15</b>	<b>12</b>
<b>INDUSTRIAL PROPERTY</b> Current Status: WCSRPM Release Tracking Number: 3-0002374	<b>103 MADISON ST</b>	<b>ENE 0 - 1/8 (0.115 mi.)</b>	<b>D19</b>	<b>14</b>
<b>NO LOCATION AID</b>	<b>184 COMMERCIAL ST</b>	<b>WNW 1/8 - 1/4 (0.153 mi.)</b>	<b>H28</b>	<b>16</b>

## EXECUTIVE SUMMARY

Current Status: RAO Release Tracking Number: 3-0000366				
<b>STERLING CLARK CORP</b>	<b>170 COMMERCIAL ST</b>	<b>WNW 1/8 - 1/4 (0.156 mi.)</b>	<b>H30</b>	<b>17</b>
Current Status: RAO Release Tracking Number: 3-0004654 Release Tracking Number: 3-0026751				
<b>RESIDENTIAL PROPERTY</b>	<b>129 MEDFORD STREET</b>	<b>SSE 1/8 - 1/4 (0.162 mi.)</b>	<b>I31</b>	<b>17</b>
Current Status: PSC Release Tracking Number: 3-0031995				
<b>RESIDENTIAL PROPERTY</b>	<b>129 MEDFORD STREET</b>	<b>SSE 1/8 - 1/4 (0.162 mi.)</b>	<b>I32</b>	<b>17</b>
Current Status: PSC Release Tracking Number: 3-0031768				
<b>NO LOCATION AID</b>	<b>124 CHARLES ST</b>	<b>N 1/8 - 1/4 (0.166 mi.)</b>	<b>G35</b>	<b>18</b>
Current Status: RAO Release Tracking Number: 3-0013610				
<b>NEW ENGLAND COFFEE D</b>	<b>100 CHARLES ST</b>	<b>NNE 1/8 - 1/4 (0.170 mi.)</b>	<b>L37</b>	<b>19</b>
Current Status: RAO Release Tracking Number: 3-0019083				
<b>GARYS SERVICE STATIO</b>	<b>53 MADISON ST</b>	<b>NE 1/8 - 1/4 (0.175 mi.)</b>	<b>J43</b>	<b>21</b>
Current Status: RAO Release Tracking Number: 3-0001472 Release Tracking Number: 3-0011598				
<b>MOUNTAINEER INDUSTRI</b>	<b>185 COMMERCIAL STREE</b>	<b>WNW 1/8 - 1/4 (0.177 mi.)</b>	<b>H44</b>	<b>21</b>
Current Status: PSNC Current Status: DPS Release Tracking Number: 3-0035354 Release Tracking Number: 3-0036529				
<b>INDUSTRIAL PROPERTY</b>	<b>180 CHARLES ST</b>	<b>NNW 1/8 - 1/4 (0.179 mi.)</b>	<b>N45</b>	<b>22</b>
Current Status: WCSPRM Release Tracking Number: 3-0002066				
<b>NO LOCATION AID</b>	<b>GRN AND MEDFORD STS</b>	<b>SSE 1/8 - 1/4 (0.183 mi.)</b>	<b>I49</b>	<b>23</b>
Current Status: RAO Release Tracking Number: 3-0013154				
<b>NORTH SHORE MASS ELE</b>	<b>170 MEDFORD ST</b>	<b>S 1/8 - 1/4 (0.192 mi.)</b>	<b>K51</b>	<b>24</b>
Current Status: RAO Current Status: URAM Current Status: RAONR Release Tracking Number: 3-0025236 Release Tracking Number: 3-0028836 Release Tracking Number: 3-0026231 Release Tracking Number: 3-0029762 Release Tracking Number: 3-0026299 <i>*Additional key fields are available in the Map Findings section</i>				
<b>CASELLA WASTE SYSTEM</b>	<b>197 COMMERCIAL ST</b>	<b>W 1/8 - 1/4 (0.199 mi.)</b>	<b>M56</b>	<b>26</b>
Current Status: RAO Release Tracking Number: 3-0028418				
<b>PIANTEDOSI BAKING CO</b>	<b>239 COMMERCIAL ST</b>	<b>WSW 1/8 - 1/4 (0.204 mi.)</b>	<b>O58</b>	<b>27</b>
Current Status: RAO Release Tracking Number: 3-0004235				
<b>NO LOCATION AID</b>	<b>66 CHARLES ST</b>	<b>NNE 1/8 - 1/4 (0.227 mi.)</b>	<b>Q65</b>	<b>29</b>

## EXECUTIVE SUMMARY

Current Status: RAO Release Tracking Number: 3-0019981				
<b>N/A</b> Current Status: PSNC Release Tracking Number: 3-0037107	<b>204 MAIN STREET</b>	<b>ENE 1/8 - 1/4 (0.233 mi.)</b>	<b>66</b>	<b>29</b>
<b>COMMERCIAL PROPERTY</b> Current Status: PSC Release Tracking Number: 3-0032839	<b>263 COMMERCIAL STREE</b>	<b>SW 1/8 - 1/4 (0.235 mi.)</b>	<b>R67</b>	<b>30</b>
<b>NO LOCATION AID</b> Current Status: RAO Release Tracking Number: 3-0026576	<b>243 MEDFORD ST</b>	<b>SW 1/8 - 1/4 (0.237 mi.)</b>	<b>S69</b>	<b>31</b>
<b>NO LOCATION AID</b> Current Status: RAO Release Tracking Number: 3-0016707	<b>219 AND 243 MEDFORD</b>	<b>SW 1/8 - 1/4 (0.237 mi.)</b>	<b>S70</b>	<b>31</b>
<b>DATA PRINTER CORP</b> Current Status: RAO Release Tracking Number: 3-0000176	<b>99 MIDDLESEX ST.</b>	<b>NNE 1/4 - 1/2 (0.257 mi.)</b>	<b>Q78</b>	<b>33</b>
<b>GOVERNORS HOUSE (CAL</b> Current Status: TMPS Release Tracking Number: 3-0032456	<b>229 CHARLES STREET</b>	<b>NW 1/4 - 1/2 (0.259 mi.)</b>	<b>U79</b>	<b>34</b>
<b>RESIDENTIAL PROPERTY</b> Current Status: RAO Release Tracking Number: 3-0029316	<b>191 PEARL STREET</b>	<b>WNW 1/4 - 1/2 (0.259 mi.)</b>	<b>80</b>	<b>34</b>
<b>COMCAST FACILITY</b> Current Status: RAONR Current Status: RAO Release Tracking Number: 3-0033591 Release Tracking Number: 3-0026858	<b>300 COMMERCIAL ST</b>	<b>SW 1/4 - 1/2 (0.266 mi.)</b>	<b>S81</b>	<b>35</b>
<b>NO LOCATION AID</b> Current Status: URAM Release Tracking Number: 3-0029580 Release Tracking Number: 3-0033294	<b>89 COMMERCIAL STREET</b>	<b>NNW 1/4 - 1/2 (0.268 mi.)</b>	<b>T82</b>	<b>35</b>
<b>CALLAHAN PARK</b> Current Status: RAONR Release Tracking Number: 3-0013345	<b>PEARL ST @ CHARLES S</b>	<b>NW 1/4 - 1/2 (0.283 mi.)</b>	<b>U83</b>	<b>35</b>
<b>CORNER</b> Current Status: RAONR Release Tracking Number: 3-0013310	<b>CHARLES AND PEARL ST</b>	<b>NW 1/4 - 1/2 (0.283 mi.)</b>	<b>U84</b>	<b>36</b>
<b>NO LOCATION AID</b> Current Status: RAO Release Tracking Number: 3-0004681	<b>185 MAIN ST</b>	<b>E 1/4 - 1/2 (0.284 mi.)</b>	<b>85</b>	<b>36</b>
<b>MBTA RAIL LINE -</b> Current Status: RAO Release Tracking Number: 3-0031083	<b>300 PEARL STREET</b>	<b>WSW 1/4 - 1/2 (0.285 mi.)</b>	<b>86</b>	<b>37</b>
<b>FORMER MGP SITE</b> Current Status: URAM Current Status: RAONR Current Status: TMPS Current Status: RAO Release Tracking Number: 3-0032866	<b>100 COMMERCIAL STREE</b>	<b>NNW 1/4 - 1/2 (0.287 mi.)</b>	<b>V88</b>	<b>38</b>

## EXECUTIVE SUMMARY

Release Tracking Number: 3-0032876

Release Tracking Number: 3-0034926

Release Tracking Number: 3-0035850

Release Tracking Number: 3-0038034

*\*Additional key fields are available in the Map Findings section*

<b>FORMER MGP SITE</b>	<b>100 COMMERCIAL STREE</b>	<b>NNW 1/4 - 1/2 (0.287 mi.)</b>	<b>V90</b>	<b>39</b>
Current Status: URAM				
Release Tracking Number: 3-0031173				
<b>NO LOCATION AID</b>	<b>269 PEARL ST</b>	<b>WSW 1/4 - 1/2 (0.293 mi.)</b>	<b>W91</b>	<b>39</b>
Current Status: RAO				
Release Tracking Number: 3-0028728				
<b>NO LOCATION AID</b>	<b>270-280 MEDFORD ST</b>	<b>SW 1/4 - 1/2 (0.295 mi.)</b>	<b>93</b>	<b>40</b>
Current Status: RAO				
Current Status: DPS				
Release Tracking Number: 3-0028377				
Release Tracking Number: 3-0027577				
<b>SNAP MART, INC.</b>	<b>245 MAIN STREET</b>	<b>NE 1/4 - 1/2 (0.299 mi.)</b>	<b>Y97</b>	<b>41</b>
Current Status: REMOPS				
Current Status: PSNC				
Release Tracking Number: 3-0032639				
Release Tracking Number: 3-0037421				
<b>DEXTER HOUSE NURSING</b>	<b>120 MAIN ST</b>	<b>ESE 1/4 - 1/2 (0.314 mi.)</b>	<b>99</b>	<b>42</b>
Current Status: RAO				
Release Tracking Number: 3-0025795				
<b>PERFORMANCE AUTO</b>	<b>259 MAIN ST</b>	<b>NE 1/4 - 1/2 (0.316 mi.)</b>	<b>Y100</b>	<b>43</b>
Current Status: RAO				
Release Tracking Number: 3-0001981				
<b>NO LOCATION AID</b>	<b>14 WILSON AVE</b>	<b>E 1/4 - 1/2 (0.318 mi.)</b>	<b>101</b>	<b>43</b>
Current Status: RAO				
Release Tracking Number: 3-0019978				
<b>NO LOCATION AID</b>	<b>MAIN AND CHARLES</b>	<b>NE 1/4 - 1/2 (0.319 mi.)</b>	<b>Z102</b>	<b>43</b>
Current Status: URAM				
Release Tracking Number: 3-0017190				
<b>NO LOCATION AID</b>	<b>MAIN AND CHARLES ST</b>	<b>NE 1/4 - 1/2 (0.319 mi.)</b>	<b>Z103</b>	<b>44</b>
Current Status: URAM				
Release Tracking Number: 3-0017259				
<b>HOPWOOD GLOBE LTD</b>	<b>303 COMMERCIAL ST</b>	<b>SW 1/4 - 1/2 (0.323 mi.)</b>	<b>AA104</b>	<b>44</b>
Current Status: RAONR				
Release Tracking Number: 3-0031601				
Release Tracking Number: 3-0031537				
<b>HOPWOOD GLOBE</b>	<b>303 COMMERCIAL STREE</b>	<b>SW 1/4 - 1/2 (0.323 mi.)</b>	<b>AA105</b>	<b>45</b>
Current Status: TIERI				
Release Tracking Number: 3-0030931				
<b>NO LOCATION AID</b>	<b>51 COMMERCIAL ST</b>	<b>NNW 1/4 - 1/2 (0.331 mi.)</b>	<b>AB106</b>	<b>45</b>
Current Status: URAM				
Release Tracking Number: 3-0027001				
<b>MALDEN SUBSTA NUMBER</b>	<b>55 CENTER ST</b>	<b>NNW 1/4 - 1/2 (0.334 mi.)</b>	<b>AB107</b>	<b>45</b>
Current Status: RAO				
Release Tracking Number: 3-0027361				
<b>MALDEN RIVER</b>	<b>GREEN STREET AT NEWM</b>	<b>SSE 1/4 - 1/2 (0.336 mi.)</b>	<b>108</b>	<b>46</b>

## EXECUTIVE SUMMARY

Current Status: RAO Release Tracking Number: 3-0030804				
<b>METAL FINISHING FMR</b> Current Status: RAO Release Tracking Number: 3-0001179	<b>22-24 EASTERN AVE</b>	<b>NE 1/4 - 1/2 (0.348 mi.)</b>	<b>AC109</b>	<b>46</b>
<b>NO LOCATION AID</b> Current Status: RAONR Release Tracking Number: 3-0017865	<b>360 TO 392 PEARL ST</b>	<b>SW 1/4 - 1/2 (0.354 mi.)</b>	<b>AD111</b>	<b>47</b>
<b>COMMERCIAL STRUCTURE</b> Current Status: RAONR Release Tracking Number: 3-0031435	<b>360-392 PEARL STREET</b>	<b>SW 1/4 - 1/2 (0.355 mi.)</b>	<b>AD112</b>	<b>47</b>
<b>ALSO 298 MEDFORD ST</b> Current Status: DPS Release Tracking Number: 3-0012110	<b>360-392 PEARL ST</b>	<b>SW 1/4 - 1/2 (0.355 mi.)</b>	<b>AD113</b>	<b>47</b>
<b>WELLINGTON REALTY</b> Current Status: URAM Current Status: RAO Release Tracking Number: 3-0037524 Release Tracking Number: 3-0000590	<b>COMMERCIAL ST</b>	<b>SSW 1/4 - 1/2 (0.358 mi.)</b>	<b>AE114</b>	<b>48</b>
<b>RYDER TRUCK RENTAL I</b> Current Status: RAO Release Tracking Number: 3-0027471	<b>326 COMMERCIAL ST</b>	<b>SSW 1/4 - 1/2 (0.362 mi.)</b>	<b>AE115</b>	<b>48</b>
<b>BROADWAY SHOPPING CT</b> Current Status: WCSRPM Release Tracking Number: 3-0003488	<b>42-60 AND 88 BROADWA</b>	<b>NNW 1/4 - 1/2 (0.364 mi.)</b>	<b>AB116</b>	<b>49</b>
<b>MALDEN CENTER STATIO</b> Current Status: RAO Release Tracking Number: 3-0022760	<b>COMMERCIAL ST</b>	<b>NNW 1/4 - 1/2 (0.369 mi.)</b>	<b>AB117</b>	<b>49</b>
<b>NO LOCATION AID</b> Current Status: RAO Current Status: DPS Release Tracking Number: 3-0018614 Release Tracking Number: 3-0029649	<b>200 EXCHANGE ST</b>	<b>N 1/4 - 1/2 (0.370 mi.)</b>	<b>AF118</b>	<b>49</b>
<b>COMMERCIAL PROPERTY</b> Current Status: RAO Release Tracking Number: 3-0004557	<b>50 EASTERN AVE</b>	<b>NE 1/4 - 1/2 (0.376 mi.)</b>	<b>AC120</b>	<b>50</b>
<b>MEDFORD ST 100 FT NO</b> Current Status: RAONR Release Tracking Number: 3-0015942	<b>371 PEARL ST</b>	<b>SW 1/4 - 1/2 (0.378 mi.)</b>	<b>AD121</b>	<b>50</b>
<b>MACDONALD STADIUM</b> Current Status: RAO Release Tracking Number: 3-0030913	<b>32 PEARL ST</b>	<b>NNW 1/4 - 1/2 (0.382 mi.)</b>	<b>124</b>	<b>52</b>
<b>CONSTRUCTION SITE</b> Current Status: UNCLSS Release Tracking Number: 3-0037898	<b>54 EASTERN AVE</b>	<b>NE 1/4 - 1/2 (0.387 mi.)</b>	<b>AC125</b>	<b>52</b>
<b>NO LOCATION AID</b> Current Status: RAO Release Tracking Number: 3-0015686	<b>11 CROSS ST</b>	<b>ESE 1/4 - 1/2 (0.401 mi.)</b>	<b>127</b>	<b>52</b>
<b>DENTAL BUILDING</b>	<b>381 PEARL STREET</b>	<b>SW 1/4 - 1/2 (0.409 mi.)</b>	<b>AH131</b>	<b>54</b>

## EXECUTIVE SUMMARY

Current Status: DPS Current Status: RAONR Release Tracking Number: 3-0020026 Release Tracking Number: 3-0031470				
<b>FORMER MALDEN MUNICI</b> Current Status: PSNC Release Tracking Number: 3-0034262	<b>200 PLEASANT STREET</b>	<b>N 1/4 - 1/2 (0.423 mi.)</b>	<b>AI132</b>	<b>54</b>
<b>PROJECT TRIANGLE INC</b> Current Status: RAO Release Tracking Number: 3-0019554 Release Tracking Number: 3-0001225 Release Tracking Number: 3-0019069	<b>420 PEARL ST</b>	<b>SW 1/4 - 1/2 (0.423 mi.)</b>	<b>AH133</b>	<b>54</b>
<b>PLEASANT STREET</b> Current Status: PSC Release Tracking Number: 3-0033823	<b>110-112 PLEASANT STR</b>	<b>NNE 1/4 - 1/2 (0.426 mi.)</b>	<b>AK135</b>	<b>55</b>
<b>FORMER MASONIC BUILD</b> Current Status: PSNC Release Tracking Number: 3-0033138	<b>142 PLEASANT STREET</b>	<b>N 1/4 - 1/2 (0.426 mi.)</b>	<b>AK136</b>	<b>56</b>
<b>NO LOCATION AID</b> Current Status: RAO Release Tracking Number: 3-0023069	<b>78-80 PLEASANT ST</b>	<b>NNE 1/4 - 1/2 (0.439 mi.)</b>	<b>AL137</b>	<b>56</b>
<b>HIGHLAND AUTOMOTIVE</b> Current Status: RAO Release Tracking Number: 3-0000499 Release Tracking Number: 3-0014213	<b>100 HIGHLAND AVE</b>	<b>WSW 1/4 - 1/2 (0.444 mi.)</b>	<b>AJ138</b>	<b>56</b>
<b>MBTA MALDEN CENTER S</b> Current Status: RAO Release Tracking Number: 3-0027257	<b>COMMERCIAL AND PLEAS</b>	<b>N 1/4 - 1/2 (0.446 mi.)</b>	<b>AI139</b>	<b>57</b>
<b>SKIP'S AUTO SERVICE</b> Current Status: RAO Release Tracking Number: 3-0022765	<b>84 HIGHLAND AVE</b>	<b>WSW 1/4 - 1/2 (0.450 mi.)</b>	<b>AJ140</b>	<b>57</b>
<b>SOLVENT CHEMICAL</b> Current Status: TMPS Current Status: TIERI Release Tracking Number: 3-0000302 Release Tracking Number: 3-0034366	<b>359 COMMERCIAL ST</b>	<b>SSW 1/4 - 1/2 (0.455 mi.)</b>	<b>AN142</b>	<b>58</b>
<b>REAR PARKING LOT</b> Current Status: PSNC Release Tracking Number: 3-0035642	<b>19 PLEASANT STREET</b>	<b>NNE 1/4 - 1/2 (0.455 mi.)</b>	<b>AO143</b>	<b>59</b>
<b>NO LOCATION AID</b> Current Status: RAO Release Tracking Number: 3-0017250	<b>15 PLEASANT ST</b>	<b>NNE 1/4 - 1/2 (0.458 mi.)</b>	<b>AO145</b>	<b>59</b>
<b>POOL</b> Current Status: RAO Release Tracking Number: 3-0017411	<b>83 PLEASANT ST</b>	<b>NNE 1/4 - 1/2 (0.463 mi.)</b>	<b>AL146</b>	<b>59</b>
<b>NO LOCATION AID</b> Current Status: RAO Release Tracking Number: 3-0011902	<b>195 PLEASANT ST</b>	<b>N 1/4 - 1/2 (0.467 mi.)</b>	<b>147</b>	<b>60</b>
<b>TEXACO</b> Current Status: RAO	<b>321 PLEASANT ST</b>	<b>NNW 1/4 - 1/2 (0.478 mi.)</b>	<b>AM149</b>	<b>61</b>



## EXECUTIVE SUMMARY

Release Tracking Number: 3-0003094				
<b>COMMERCIAL PROPERTY</b>	<b>32-54 FERRY STREET</b>	<b>NE 1/4 - 1/2 (0.488 mi.)</b>	<b>152</b>	<b>62</b>
Current Status: PSNC				
Release Tracking Number: 3-0032171				
<b>WASTE OIL RELEASE</b>	<b>17 WALNUT ST</b>	<b>ENE 1/4 - 1/2 (0.490 mi.)</b>	<b>153</b>	<b>62</b>
Current Status: RAO				
Release Tracking Number: 3-0024175				
<b>MEDFORD ST</b>	<b>378 COMMERCIAL ST</b>	<b>SSW 1/4 - 1/2 (0.497 mi.)</b>	<b>154</b>	<b>63</b>
Current Status: RAO				
Release Tracking Number: 3-0018888				
<b>PROPERTY</b>	<b>1-13 HIGHLAND AVE</b>	<b>SW 1/2 - 1 (0.508 mi.)</b>	<b>155</b>	<b>63</b>
Current Status: RAO				
Release Tracking Number: 3-0002052				
<b>BABE RUTH PLAYGROUND</b>	<b>115 WOODVILLE ST</b>	<b>SSE 1/2 - 1 (0.508 mi.)</b>	<b>156</b>	<b>63</b>
Current Status: RAO				
Release Tracking Number: 3-0014907				
<b>NO LOCATION AID</b>	<b>33 DARTMOUTH STREET</b>	<b>NNE 1/2 - 1 (0.509 mi.)</b>	<b>157</b>	<b>64</b>
Current Status: PSNC				
Release Tracking Number: 3-0031758				
<b>LOMBARD TRUCKING</b>	<b>COMMERCIAL ST</b>	<b>WSW 1/2 - 1 (0.525 mi.)</b>	<b>158</b>	<b>64</b>
Current Status: RAO				
Release Tracking Number: 3-0000315				
<b>163 EASTERN LLC</b>	<b>163 EASTERN AVE</b>	<b>ENE 1/2 - 1 (0.529 mi.)</b>	<b>AQ159</b>	<b>65</b>
Current Status: RAO				
Release Tracking Number: 3-0032049				
<b>VERIZON NEW ENGLAND</b>	<b>7 ELM ST</b>	<b>NNW 1/2 - 1 (0.538 mi.)</b>	<b>160</b>	<b>65</b>
Current Status: RAO				
Release Tracking Number: 3-0001822				
<b>PROPERTY</b>	<b>291 MIDDLESEX AVE</b>	<b>SW 1/2 - 1 (0.556 mi.)</b>	<b>161</b>	<b>66</b>
Current Status: RAO				
Release Tracking Number: 3-0002051				
<b>NO LOCATION AID</b>	<b>178 EASTERN AVE</b>	<b>NE 1/2 - 1 (0.558 mi.)</b>	<b>AQ162</b>	<b>67</b>
Current Status: RAONR				
Current Status: RAO				
Release Tracking Number: 3-0027599				
Release Tracking Number: 3-0012874				
Release Tracking Number: 3-0014076				
Release Tracking Number: 3-0014532				
<b>BHW CORP DBA JOHNSON</b>	<b>340 MIDDLESEX AVE</b>	<b>SW 1/2 - 1 (0.559 mi.)</b>	<b>163</b>	<b>67</b>
Current Status: PENNFA				
Release Tracking Number: 3-0000126				
<b>180 EASTERN AVENUE</b>	<b>180 EASTERN AVENUE</b>	<b>NE 1/2 - 1 (0.563 mi.)</b>	<b>AQ164</b>	<b>68</b>
Current Status: PSNC				
Release Tracking Number: 3-0033042				
<b>NO LOCATION AID</b>	<b>416 MAIN ST</b>	<b>SE 1/2 - 1 (0.566 mi.)</b>	<b>165</b>	<b>68</b>
Current Status: RAO				
Release Tracking Number: 3-0017685				
<b>MANHOLE C116</b>	<b>WYETH STREET AND EAS</b>	<b>NE 1/2 - 1 (0.567 mi.)</b>	<b>AQ166</b>	<b>68</b>
Current Status: RAO				

## EXECUTIVE SUMMARY

Release Tracking Number: 3-0023931				
<b>DEVIR PARK</b>	<b>EMERALD ST. AND DAVI</b>	<b>W 1/2 - 1 (0.572 mi.)</b>	<b>167</b>	<b>69</b>
Current Status: UNCLSS				
Release Tracking Number: 3-0037996				
<b>ADJACENT TO BABE RUT</b>	<b>156 AND 168 TREMONT</b>	<b>SSE 1/2 - 1 (0.572 mi.)</b>	<b>168</b>	<b>69</b>
Current Status: RAO				
Release Tracking Number: 3-0018256				
<b>ACROSS FROM STAR MAR</b>	<b>MIDDLESEX AVE</b>	<b>SW 1/2 - 1 (0.606 mi.)</b>	<b>169</b>	<b>69</b>
Current Status: RAO				
Release Tracking Number: 3-0013020				
<b>TELECOM CITY PARCEL</b>	<b>265 CORPORATION WAY</b>	<b>SSW 1/2 - 1 (0.623 mi.)</b>	<b>AR170</b>	<b>70</b>
Current Status: RAONR				
Release Tracking Number: 3-0019964				
<b>RIVERES EDGE PARCEL</b>	<b>255 CORPORATION WAY</b>	<b>SSW 1/2 - 1 (0.627 mi.)</b>	<b>AR171</b>	<b>70</b>
Current Status: RAONR				
Release Tracking Number: 3-0016383				
<b>TELECOM CITY PARCELS</b>	<b>251 AND 241 CORPORAT</b>	<b>SSW 1/2 - 1 (0.631 mi.)</b>	<b>AR172</b>	<b>70</b>
Current Status: TIER1D				
Release Tracking Number: 3-0016355				
<b>NO LOCATION AID</b>	<b>241-251 CORPORATION</b>	<b>SSW 1/2 - 1 (0.631 mi.)</b>	<b>AR173</b>	<b>71</b>
Current Status: RAO				
Current Status: DEPMOU				
Release Tracking Number: 3-0013929				
Release Tracking Number: 3-0016352				
<b>NO LOCATION AID</b>	<b>105 ELM ST</b>	<b>NW 1/2 - 1 (0.634 mi.)</b>	<b>174</b>	<b>71</b>
Current Status: RAO				
Release Tracking Number: 3-0019982				
<b>NO LOCATION AID</b>	<b>23 DANA ST</b>	<b>NE 1/2 - 1 (0.636 mi.)</b>	<b>175</b>	<b>72</b>
Current Status: RAO				
Release Tracking Number: 3-0019063				
<b>TELECOM CITY PARCEL</b>	<b>9 COOPER ST</b>	<b>SSW 1/2 - 1 (0.637 mi.)</b>	<b>AR176</b>	<b>72</b>
Current Status: RAONR				
Release Tracking Number: 3-0019971				
<b>MYSTIC PLATING</b>	<b>211 CORPORATION WAY</b>	<b>SSW 1/2 - 1 (0.641 mi.)</b>	<b>AR177</b>	<b>72</b>
Current Status: TIER1D				
Current Status: TMPS				
Release Tracking Number: 3-0019391				
Release Tracking Number: 3-0019392				
<b>TELECOM CITY</b>	<b>15 COOPER ST</b>	<b>SSW 1/2 - 1 (0.643 mi.)</b>	<b>AR178</b>	<b>73</b>
Current Status: RAONR				
Release Tracking Number: 3-0020452				
<b>GERNERAL ELECTRIC CO</b>	<b>320 MIDDLESEX AVE</b>	<b>SW 1/2 - 1 (0.652 mi.)</b>	<b>AS179</b>	<b>73</b>
Current Status: PSNC				
Release Tracking Number: 3-0032710				
<b>INDUSTRIAL PROPERTY</b>	<b>320-330 MIDDLESEX AV</b>	<b>SW 1/2 - 1 (0.652 mi.)</b>	<b>AS180</b>	<b>74</b>
Current Status: RAO				
Release Tracking Number: 3-0003290				
<b>INDUSTRIAL PROPERTY</b>	<b>320-330 MIDDLESEX AV</b>	<b>SW 1/2 - 1 (0.652 mi.)</b>	<b>AS181</b>	<b>74</b>
Current Status: PSNC				

## EXECUTIVE SUMMARY

Release Tracking Number: 3-0031158				
<b>TELECOM CITY PARCEL</b>	<b>195 CORPORATION WAY</b>	<b>SSW 1/2 - 1 (0.656 mi.)</b>	<b>AR182</b>	<b>74</b>
Current Status: DEPMOU				
Current Status: URAM				
Release Tracking Number: 3-0016353				
Release Tracking Number: 3-0016358				
<b>MALDEN YMCA</b>	<b>99 DARTMOUTH STREET</b>	<b>NNE 1/2 - 1 (0.658 mi.)</b>	<b>AT183</b>	<b>75</b>
Current Status: RAO				
Current Status: PSNC				
Release Tracking Number: 3-0031780				
Release Tracking Number: 3-0037768				
<b>TELECOM CITY</b>	<b>189 CORPORATION WAY</b>	<b>SSW 1/2 - 1 (0.664 mi.)</b>	<b>AR184</b>	<b>75</b>
Current Status: RAONR				
Release Tracking Number: 3-0020211				
<b>NO LOCATION AID</b>	<b>FRONT OF 159 MYRTLE</b>	<b>WSW 1/2 - 1 (0.679 mi.)</b>	<b>185</b>	<b>76</b>
Current Status: URAM				
Release Tracking Number: 3-0012514				
<b>NO LOCATION AID</b>	<b>SALEM AND TREMONT ST</b>	<b>NE 1/2 - 1 (0.679 mi.)</b>	<b>186</b>	<b>76</b>
Current Status: RAO				
Release Tracking Number: 3-0028634				
<b>HOLLAND MEMORIAL WAD</b>	<b>108 MOUNTAIN AVENUE</b>	<b>N 1/2 - 1 (0.685 mi.)</b>	<b>187</b>	<b>76</b>
Current Status: PSNC				
Release Tracking Number: 3-0036286				
<b>RIVERS EDGE PARCEL 4</b>	<b>171R CORPORATION WAY</b>	<b>SSW 1/2 - 1 (0.685 mi.)</b>	<b>AU188</b>	<b>77</b>
Current Status: RAONR				
Release Tracking Number: 3-0016385				
<b>RIVER EDGE PARCELS 4</b>	<b>171R CORPORATION WAY</b>	<b>SSW 1/2 - 1 (0.685 mi.)</b>	<b>AU189</b>	<b>77</b>
Current Status: RAONR				
Release Tracking Number: 3-0016386				
<b>NO LOCATION AID</b>	<b>125-129 MOUNTAIN AVE</b>	<b>NNE 1/2 - 1 (0.686 mi.)</b>	<b>AT190</b>	<b>77</b>
Current Status: RAO				
Release Tracking Number: 3-0023904				
<b>TELECOM CITY</b>	<b>171 CORPORATION WAY</b>	<b>SSW 1/2 - 1 (0.688 mi.)</b>	<b>AU191</b>	<b>78</b>
Current Status: RAONR				
Release Tracking Number: 3-0019390				
<b>MASS ELECTRIC</b>	<b>171 CORPORATION WAY</b>	<b>SSW 1/2 - 1 (0.688 mi.)</b>	<b>AU192</b>	<b>78</b>
Current Status: RAO				
Release Tracking Number: 3-0017029				
<b>RIVERS EDGE PARCEL 4</b>	<b>171 CORPORATION WAY</b>	<b>SSW 1/2 - 1 (0.688 mi.)</b>	<b>AU193</b>	<b>78</b>
Current Status: RAONR				
Release Tracking Number: 3-0016384				
<b>NO LOCATION AID</b>	<b>49 JOHN ST</b>	<b>WSW 1/2 - 1 (0.695 mi.)</b>	<b>194</b>	<b>79</b>
Current Status: DPS				
Release Tracking Number: 3-0011767				
<b>FRANKIES AUTO SERVIC</b>	<b>1199 FELLSWAY</b>	<b>W 1/2 - 1 (0.702 mi.)</b>	<b>AV195</b>	<b>79</b>
Current Status: TMPS				
Release Tracking Number: 3-0033998				
<b>AL PRIME</b>	<b>1199 FELLSWAY</b>	<b>W 1/2 - 1 (0.702 mi.)</b>	<b>AV196</b>	<b>79</b>
Current Status: RAO				

## EXECUTIVE SUMMARY

Release Tracking Number: 3-0021805				
<b>NO LOCATION AID</b>	<b>1199 FELLSWAY</b>	<b>W 1/2 - 1 (0.702 mi.)</b>	<b>AV197</b>	<b>80</b>
Current Status: RAONR				
Release Tracking Number: 3-0034613				
<b>UTILITY POLE NO 1631</b>	<b>12 CONCORD STREET AD</b>	<b>NNE 1/2 - 1 (0.709 mi.)</b>	<b>198</b>	<b>80</b>
Current Status: PSNC				
Release Tracking Number: 3-0034805				
<b>NO LOCATION AID</b>	<b>19 BELMONT PARK</b>	<b>ESE 1/2 - 1 (0.710 mi.)</b>	<b>199</b>	<b>80</b>
Current Status: RAO				
Release Tracking Number: 3-0025777				
<b>MALDEN TAXI</b>	<b>290 EASTERN AVENUE</b>	<b>NE 1/2 - 1 (0.715 mi.)</b>	<b>AW200</b>	<b>81</b>
Current Status: PSNC				
Release Tracking Number: 3-0034195				
Release Tracking Number: 3-0033528				
<b>DALTONS GULF</b>	<b>1200 FELLSWAY</b>	<b>W 1/2 - 1 (0.727 mi.)</b>	<b>AV201</b>	<b>81</b>
Current Status: RAO				
Release Tracking Number: 3-0020812				
<b>MAIN STREET AUTO CEN</b>	<b>339 MAIN ST</b>	<b>SE 1/2 - 1 (0.729 mi.)</b>	<b>202</b>	<b>82</b>
Current Status: RAO				
Release Tracking Number: 3-0030681				
<b>BJ'S WHOLESALE CLUB</b>	<b>278 MIDDLESEX AVENUE</b>	<b>SW 1/2 - 1 (0.730 mi.)</b>	<b>203</b>	<b>82</b>
Current Status: RAO				
Release Tracking Number: 3-0025106				
<b>PIONEER MANAGEMENT</b>	<b>970 FELLSWAY</b>	<b>WSW 1/2 - 1 (0.733 mi.)</b>	<b>204</b>	<b>83</b>
Current Status: RAO				
Release Tracking Number: 3-0001139				
<b>GOODYEAR AUTO SERVIC</b>	<b>300 EASTERN AVE</b>	<b>NE 1/2 - 1 (0.736 mi.)</b>	<b>AW205</b>	<b>84</b>
Current Status: RAO				
Release Tracking Number: 3-0031270				
<b>NORTH OF ROUTE 28 IN</b>	<b>RTE 93 N</b>	<b>SSW 1/2 - 1 (0.741 mi.)</b>	<b>AX206</b>	<b>84</b>
Current Status: RAO				
Release Tracking Number: 3-0019297				
Release Tracking Number: 3-0010025				
Release Tracking Number: 3-0012698				
<b>TELECOM CITY</b>	<b>129 CORPORATION WAY</b>	<b>SSW 1/2 - 1 (0.743 mi.)</b>	<b>AX207</b>	<b>84</b>
Current Status: RAONR				
Release Tracking Number: 3-0019523				
Release Tracking Number: 3-0016381				
<b>NO LOCATION AID</b>	<b>PRESCOTT AND TREMONT</b>	<b>SSE 1/2 - 1 (0.755 mi.)</b>	<b>AY208</b>	<b>85</b>
Current Status: URAM				
Release Tracking Number: 3-0017191				
<b>TELECOM CITY</b>	<b>CORPORATION WAY</b>	<b>SSW 1/2 - 1 (0.758 mi.)</b>	<b>AX209</b>	<b>85</b>
Current Status: TMPS				
Release Tracking Number: 3-0016350				
<b>MALDEN CAR WASH &amp; MO</b>	<b>330-445 EASTERN AVE</b>	<b>NE 1/2 - 1 (0.772 mi.)</b>	<b>AZ210</b>	<b>85</b>
Current Status: RAO				
Release Tracking Number: 3-0000367				
<b>GENERAL ELECTRIC CO</b>	<b>62 TREMONT ST</b>	<b>SSE 1/2 - 1 (0.787 mi.)</b>	<b>AY211</b>	<b>86</b>
Current Status: RAO				

## EXECUTIVE SUMMARY

Release Tracking Number: 3-0021319 Release Tracking Number: 3-0000311				
<b>SMITHERS TILE CO</b> Current Status: DPS Current Status: RAO Release Tracking Number: 3-0010735 Release Tracking Number: 3-0010870	<b>344 EASTERN AVE</b>	<b>NE 1/2 - 1 (0.792 mi.)</b>	<b>AZ212</b>	<b>87</b>
<b>ALLIED CHEMICAL CO F</b> Current Status: RAO Release Tracking Number: 3-0000369	<b>93 CORPORATION WAY</b>	<b>SSW 1/2 - 1 (0.798 mi.)</b>	<b>213</b>	<b>87</b>
<b>MARTIN MARIETTA CORP</b> Current Status: LSPNFA Release Tracking Number: 3-0000365	<b>36 FRANKLIN ST</b>	<b>NE 1/2 - 1 (0.801 mi.)</b>	<b>BA214</b>	<b>88</b>
<b>NO LOCATION AID</b> Current Status: RAO Release Tracking Number: 3-0019445	<b>12 BELTRAN ST</b>	<b>N 1/2 - 1 (0.801 mi.)</b>	<b>215</b>	<b>88</b>
<b>WELLINGTON TRUCK</b> Current Status: URAM Current Status: RAO Release Tracking Number: 3-0035490 Release Tracking Number: 3-0019389	<b>100 RIVERS EDGE DRIV</b>	<b>SSW 1/2 - 1 (0.807 mi.)</b>	<b>216</b>	<b>88</b>
<b>NO LOCATION AID</b> Current Status: PSC Release Tracking Number: 3-0015324	<b>302 - 304 MAIN ST</b>	<b>SE 1/2 - 1 (0.808 mi.)</b>	<b>BB217</b>	<b>89</b>
<b>VACANT LOT</b> Current Status: RAO Current Status: RAONR Release Tracking Number: 3-0002430 Release Tracking Number: 3-0012280	<b>22 FRANKLIN ST</b>	<b>NE 1/2 - 1 (0.815 mi.)</b>	<b>BA218</b>	<b>89</b>
<b>NO LOCATION AID</b> Current Status: RAO Release Tracking Number: 3-0016713	<b>296 MAIN ST</b>	<b>SE 1/2 - 1 (0.820 mi.)</b>	<b>BB219</b>	<b>90</b>
<b>GIBBS - GIBBS OIL MA</b> Current Status: RAO Release Tracking Number: 3-0003595 Release Tracking Number: 3-0024877	<b>728 MAIN ST</b>	<b>NNE 1/2 - 1 (0.822 mi.)</b>	<b>220</b>	<b>90</b>
<b>RIVERSIDE CLEANERS</b> Current Status: PSC Release Tracking Number: 3-0026812	<b>214A MIDDLESEX AVE</b>	<b>SSW 1/2 - 1 (0.830 mi.)</b>	<b>221</b>	<b>90</b>
<b>MANHOLE SIDE OF INTE</b> Current Status: RAO Release Tracking Number: 3-0025332	<b>SALEM AND FRANKLIN S</b>	<b>NE 1/2 - 1 (0.832 mi.)</b>	<b>222</b>	<b>92</b>
<b>NO LOCATION AID</b> Current Status: RAO Release Tracking Number: 3-0023620	<b>49 CLINTON ST</b>	<b>N 1/2 - 1 (0.863 mi.)</b>	<b>223</b>	<b>92</b>
<b>NO LOCATION AID</b> Current Status: URAM Release Tracking Number: 3-0017401	<b>52 BEACON ST</b>	<b>SE 1/2 - 1 (0.864 mi.)</b>	<b>224</b>	<b>92</b>
<b>NO LOCATION AID</b> Current Status: RAONR	<b>435 EASTERN AVE</b>	<b>ENE 1/2 - 1 (0.866 mi.)</b>	<b>BC225</b>	<b>93</b>

## EXECUTIVE SUMMARY

Release Tracking Number: 3-0022196				
<b>SUNOCO STATION 0005-</b>	<b>69 FELLSWAY WEST</b>	<b>WNW 1/2 - 1 (0.896 mi.)</b>	<b>226</b>	<b>93</b>
Current Status: PSNC				
Release Tracking Number: 3-0034679				
<b>CONTINENTAL BAKING C</b>	<b>420 EASTERN AVE</b>	<b>NE 1/2 - 1 (0.902 mi.)</b>	<b>BC227</b>	<b>93</b>
Current Status: RAO				
Release Tracking Number: 3-0010201				
<b>MBTA FELLSWAY BUS GA</b>	<b>449 SALEM ST</b>	<b>W 1/2 - 1 (0.902 mi.)</b>	<b>228</b>	<b>94</b>
Current Status: RAO				
Release Tracking Number: 3-0002801				
<b>VALLEY ST</b>	<b>BALDWIN AVE</b>	<b>SSE 1/2 - 1 (0.923 mi.)</b>	<b>230</b>	<b>95</b>
Current Status: RAO				
Release Tracking Number: 3-0015136				
<b>TILLOTSON RUBBER</b>	<b>59 WATER AVENUE</b>	<b>SSE 1/2 - 1 (0.932 mi.)</b>	<b>BD231</b>	<b>95</b>
Current Status: RAO				
Current Status: PSC				
Current Status: RAONR				
Release Tracking Number: 3-0018293				
Release Tracking Number: 3-0032259				
Release Tracking Number: 3-0032442				
<b>NO LOCATION AID</b>	<b>21 STAPLES ST</b>	<b>ESE 1/2 - 1 (0.935 mi.)</b>	<b>232</b>	<b>96</b>
Current Status: RAO				
Release Tracking Number: 3-0018295				
<b>TERMINATION ALONG RA</b>	<b>WATERS AVE</b>	<b>SSE 1/2 - 1 (0.936 mi.)</b>	<b>BD233</b>	<b>96</b>
Current Status: RAO				
Release Tracking Number: 3-0017251				
<b>CORNER OF FELLSWAY</b>	<b>469-471 SALEM ST</b>	<b>WNW 1/2 - 1 (0.936 mi.)</b>	<b>234</b>	<b>97</b>
Current Status: RAO				
Release Tracking Number: 3-0011176				
<b>@SUMMER ST</b>	<b>GLENWOOD ST</b>	<b>N 1/2 - 1 (0.937 mi.)</b>	<b>235</b>	<b>97</b>
Current Status: RAO				
Release Tracking Number: 3-0012934				
<b>NO LOCATION AID</b>	<b>WATERS AND ELM WAY</b>	<b>SSE 1/2 - 1 (0.938 mi.)</b>	<b>BD236</b>	<b>98</b>
Current Status: URAM				
Release Tracking Number: 3-0017192				
<b>NO LOCATION AID</b>	<b>810-820 MAIN ST</b>	<b>NNE 1/2 - 1 (0.940 mi.)</b>	<b>237</b>	<b>98</b>
Current Status: RAO				
Release Tracking Number: 3-0022187				
<b>COLEMAN MANUFACTURIN</b>	<b>48 WATERS AVE</b>	<b>SSE 1/2 - 1 (0.941 mi.)</b>	<b>BD238</b>	<b>98</b>
Current Status: TMPS				
Current Status: RAO				
Release Tracking Number: 3-0025767				
Release Tracking Number: 3-0025000				
<b>CLAY PIT</b>	<b>440 RIVERSIDE AVE</b>	<b>SW 1/2 - 1 (0.942 mi.)</b>	<b>239</b>	<b>99</b>
Current Status: DEPNFA				
Release Tracking Number: 3-0001138				
<b>PARKING AREA</b>	<b>99 BRYANT STREET</b>	<b>NE 1/2 - 1 (0.957 mi.)</b>	<b>BE240</b>	<b>99</b>
Current Status: PSC				
Release Tracking Number: 3-0033254				
<b>COMMERCIAL PROPERTY</b>	<b>502 RIVERSIDE AVENUE</b>	<b>SW 1/2 - 1 (0.983 mi.)</b>	<b>241</b>	<b>100</b>

## EXECUTIVE SUMMARY

Current Status: PSNC Release Tracking Number: 3-0033824				
<b>NO LOCATION AID</b>	<b>490 EASTERN AVENUE</b>	<b>NE 1/2 - 1 (0.985 mi.)</b>	<b>BE242</b>	<b>100</b>
Current Status: DEPNFA Current Status: PSC Release Tracking Number: 3-0004234 Release Tracking Number: 3-0032803				
<b>NO LOCATION AID</b>	<b>490 EASTERN AVE</b>	<b>NE 1/2 - 1 (0.985 mi.)</b>	<b>BE243</b>	<b>100</b>
Current Status: RAO Release Tracking Number: 3-0031452				
<b>NO LOCATION AID</b>	<b>BEHIND 490 EASTERN A</b>	<b>NE 1/2 - 1 (0.985 mi.)</b>	<b>BE244</b>	<b>101</b>
Current Status: RAO Release Tracking Number: 3-0012627				
<b>PAD-MOUNTED ELECTRIC</b>	<b>69 NORMAN ST</b>	<b>S 1/2 - 1 (0.987 mi.)</b>	<b>BF245</b>	<b>101</b>
Current Status: PSNC Release Tracking Number: 3-0029740				
<b>DUNCAN GROUP THE</b>	<b>69 NORMAN STREET</b>	<b>S 1/2 - 1 (0.987 mi.)</b>	<b>BF246</b>	<b>102</b>
Current Status: RAO Current Status: WCSPRM Current Status: DPS Current Status: PSNC Release Tracking Number: 3-0019191 Release Tracking Number: 3-0023626 Release Tracking Number: 3-0002487 Release Tracking Number: 3-0013452 Release Tracking Number: 3-0014872 <i>*Additional key fields are available in the Map Findings section</i>				
<b>NO LOCATION AID</b>	<b>45 APPLETON ST</b>	<b>SSE 1/2 - 1 (0.989 mi.)</b>	<b>247</b>	<b>104</b>
Current Status: RAO Release Tracking Number: 3-0023044				
<b>CONSTRUCTION SITE</b>	<b>5 CABOT ROAD</b>	<b>SSW 1/2 - 1 (0.990 mi.)</b>	<b>BG248</b>	<b>104</b>
Current Status: PSNC Release Tracking Number: 3-0033651				
<b>EXPEDIENT</b>	<b>1 CABOT RD</b>	<b>SSW 1/2 - 1 (0.994 mi.)</b>	<b>BG249</b>	<b>104</b>
Current Status: RAO Release Tracking Number: 3-0026891 Release Tracking Number: 3-0022308				
<b>PRIVATE RESIDENCE</b>	<b>25 BURNSIDE ST</b>	<b>WSW 1/2 - 1 (0.996 mi.)</b>	<b>250</b>	<b>105</b>
Current Status: RAO Release Tracking Number: 3-0027603				
<b>Lower Elevation</b>	<b>Address</b>	<b>Direction / Distance</b>	<b>Map ID</b>	<b>Page</b>
<b>ROHM TECH INC</b>	<b>195 CANAL ST</b>	<b>SSW 0 - 1/8 (0.028 mi.)</b>	<b>A6</b>	<b>9</b>
Current Status: RAO Current Status: RAONR Release Tracking Number: 3-0010614 Release Tracking Number: 3-0011796 Release Tracking Number: 3-0015334 Release Tracking Number: 3-0004188				
<b>MORTON OIL CO FMR</b>	<b>171 MEDFORD ST</b>	<b>S 1/8 - 1/4 (0.168 mi.)</b>	<b>K36</b>	<b>18</b>

## EXECUTIVE SUMMARY

Current Status: PSC  
 Current Status: RAONR  
 Release Tracking Number: 3-0002105  
 Release Tracking Number: 3-0024923

<b>UPPER MALDEN RIVER S</b> Current Status: TIER1D Release Tracking Number: 3-0002558	<b>COMMERCIAL ST</b>	<b>N 1/4 - 1/2 (0.297 mi.)</b>	<b>X95</b>	<b>41</b>
<b>CANAL STREET</b> Current Status: RAO Release Tracking Number: 3-0014450	<b>124 CENTER ST</b>	<b>N 1/4 - 1/2 (0.299 mi.)</b>	<b>X98</b>	<b>42</b>
<b>NO LOCATION AID</b> Current Status: PSC Current Status: TIERII Release Tracking Number: 3-0032372 Release Tracking Number: 3-0031736	<b>18 JACKSON STREET</b>	<b>N 1/4 - 1/2 (0.353 mi.)</b>	<b>110</b>	<b>46</b>

### ***Lists of state and tribal leaking storage tanks***

MA LAST: A review of the MA LAST list, as provided by EDR, and dated 07/06/2023 has revealed that there are 3 MA LAST sites within approximately 0.5 miles of the target property.

<u>Equal/Higher Elevation</u>	<u>Address</u>	<u>Direction / Distance</u>	<u>Map ID</u>	<u>Page</u>
<b>POOL</b> Release Tracking Number / Current Status: 3-0022205 / RAO	<b>83 PLEASANT ST</b>	<b>NNE 1/4 - 1/2 (0.463 mi.)</b>	<b>AL146</b>	<b>59</b>
<u>Lower Elevation</u>	<u>Address</u>	<u>Direction / Distance</u>	<u>Map ID</u>	<u>Page</u>
<b>ROHM TECH INC</b> Release Tracking Number / Current Status: 3-0010614 / RAO	<b>195 CANAL ST</b>	<b>SSW 0 - 1/8 (0.028 mi.)</b>	<b>A6</b>	<b>9</b>
<b>MORTON OIL CO FMR</b> Release Tracking Number / Current Status: 3-0002105 / PSC	<b>171 MEDFORD ST</b>	<b>S 1/8 - 1/4 (0.168 mi.)</b>	<b>K36</b>	<b>18</b>

MA LUST: A review of the MA LUST list, as provided by EDR, and dated 07/06/2023 has revealed that there are 24 MA LUST sites within approximately 0.5 miles of the target property.

<u>Equal/Higher Elevation</u>	<u>Address</u>	<u>Direction / Distance</u>	<u>Map ID</u>	<u>Page</u>
<b>NO LOCATION AID</b> Release Tracking Number / Current Status: 3-0000366 / RAO Release Tracking Number / Current Status: 3-0018085 / RAONR	<b>184 COMMERCIAL ST</b>	<b>WNW 1/8 - 1/4 (0.153 mi.)</b>	<b>H28</b>	<b>16</b>
<b>NORTH SHORE MASS ELE</b> Release Tracking Number / Current Status: 3-0004378 / LSPNFA	<b>170 MEDFORD ST</b>	<b>S 1/8 - 1/4 (0.192 mi.)</b>	<b>K51</b>	<b>24</b>
<b>FMR MALDEN MGP/FMR N</b> Release Tracking Number / Current Status: 3-0003757 / RAONR	<b>129 COMMERCIAL ST</b>	<b>NW 1/8 - 1/4 (0.194 mi.)</b>	<b>54</b>	<b>26</b>
<b>DATA PRINTER CORP</b> Release Tracking Number / Current Status: 3-0000176 / RAO	<b>99 MIDDLESEX ST.</b>	<b>NNE 1/4 - 1/2 (0.257 mi.)</b>	<b>Q78</b>	<b>33</b>
<b>NO LOCATION AID</b>	<b>185 MAIN ST</b>	<b>E 1/4 - 1/2 (0.284 mi.)</b>	<b>85</b>	<b>36</b>



## EXECUTIVE SUMMARY

Release Tracking Number / Current Status: 3-0010251 / RAO				
Release Tracking Number / Current Status: 3-0027242 / RAO				
<b>FORMER MGP SITE</b>	<b>100 COMMERCIAL STREE</b>	<b>NNW 1/4 - 1/2 (0.287 mi.)</b>	<b>V88</b>	<b>38</b>
Release Tracking Number / Current Status: 3-0011581 / RAONR				
<b>ST PETER'S CHURCH</b>	<b>257 PEARL ST</b>	<b>W 1/4 - 1/2 (0.296 mi.)</b>	<b>W94</b>	<b>40</b>
Release Tracking Number / Current Status: 3-0024620 / RAO				
<b>GAS STATION</b>	<b>245 MAIN ST EASTERN</b>	<b>NE 1/4 - 1/2 (0.299 mi.)</b>	<b>Y96</b>	<b>41</b>
Release Tracking Number / Current Status: 3-0002948 / RAO				
<b>SNAP MART, INC.</b>	<b>245 MAIN STREET</b>	<b>NE 1/4 - 1/2 (0.299 mi.)</b>	<b>Y97</b>	<b>41</b>
Release Tracking Number / Current Status: 3-0032639 / REMOPS				
Release Tracking Number / Current Status: 3-0037421 / PSNC				
<b>BROADWAY SHOPPING CT</b>	<b>42-60 AND 88 BROADWA</b>	<b>NNW 1/4 - 1/2 (0.364 mi.)</b>	<b>AB116</b>	<b>49</b>
Release Tracking Number / Current Status: 3-0003488 / WCSPRM				
<b>NO LOCATION AID</b>	<b>200 EXCHANGE ST</b>	<b>N 1/4 - 1/2 (0.370 mi.)</b>	<b>AF118</b>	<b>49</b>
Release Tracking Number / Current Status: 3-0017903 / RAO				
<b>FRANKS AUTO REPAIR</b>	<b>189 HIGHLAND AVE</b>	<b>W 1/4 - 1/2 (0.382 mi.)</b>	<b>122</b>	<b>51</b>
Release Tracking Number / Current Status: 3-0002961 / RAO				
<b>MALDEN CITY YARDS</b>	<b>356 COMMERCIAL ST</b>	<b>SSW 1/4 - 1/2 (0.402 mi.)</b>	<b>AG130</b>	<b>53</b>
Release Tracking Number / Current Status: 3-0018464 / RAONR				
<b>AT HIGHLAND AVE</b>	<b>367 MEDFORD ST</b>	<b>WSW 1/4 - 1/2 (0.426 mi.)</b>	<b>AJ134</b>	<b>55</b>
Release Tracking Number / Current Status: 3-0011744 / RAO				
<b>FORMER MASONIC BUILD</b>	<b>142 PLEASANT STREET</b>	<b>N 1/4 - 1/2 (0.426 mi.)</b>	<b>AK136</b>	<b>56</b>
Release Tracking Number / Current Status: 3-0033138 / PSNC				
<b>HIGHLAND AUTOMOTIVE</b>	<b>100 HIGHLAND AVE</b>	<b>WSW 1/4 - 1/2 (0.444 mi.)</b>	<b>AJ138</b>	<b>56</b>
Release Tracking Number / Current Status: 3-0020308 / RAO				
<b>NO LOCATION AID</b>	<b>332 PLEASANT ST</b>	<b>NNW 1/4 - 1/2 (0.454 mi.)</b>	<b>AM141</b>	<b>58</b>
Release Tracking Number / Current Status: 3-0015799 / RAO				
<b>GASOLINE STATION FMR</b>	<b>PLEASANT ST EVELYN P</b>	<b>NNW 1/4 - 1/2 (0.477 mi.)</b>	<b>AP148</b>	<b>60</b>
Release Tracking Number / Current Status: 3-0000109 / RAO				
<b>TEXACO</b>	<b>321 PLEASANT ST</b>	<b>NNW 1/4 - 1/2 (0.478 mi.)</b>	<b>AM149</b>	<b>61</b>
Release Tracking Number / Current Status: 3-0003094 / RAO				
<b>GENE CARTY AUTO SERV</b>	<b>PLEASANT ST SUMMER S</b>	<b>NNW 1/4 - 1/2 (0.482 mi.)</b>	<b>AP150</b>	<b>61</b>
Release Tracking Number / Current Status: 3-0000110 / RAO				
<b>17-19 WASHINGTON STR</b>	<b>17-19 WASHINGTON ST</b>	<b>N 1/4 - 1/2 (0.487 mi.)</b>	<b>151</b>	<b>61</b>
Release Tracking Number / Current Status: 3-0030780 / RAO				
Release Tracking Number / Current Status: 3-0031105 / RAO				
<b>Lower Elevation</b>	<b>Address</b>	<b>Direction / Distance</b>	<b>Map ID</b>	<b>Page</b>
<b>ROHM TECH INC</b>	<b>195 CANAL ST</b>	<b>SSW 0 - 1/8 (0.028 mi.)</b>	<b>A6</b>	<b>9</b>
Release Tracking Number / Current Status: 3-0010614 / RAO				
Release Tracking Number / Current Status: 3-0004188 / RAONR				
<b>PROPERTY</b>	<b>21 RIVERSIDE PARK</b>	<b>WSW 0 - 1/8 (0.109 mi.)</b>	<b>F16</b>	<b>13</b>
Release Tracking Number / Current Status: 3-0003075 / WCSPRM				
<b>MORTON OIL CO FMR</b>	<b>171 MEDFORD ST</b>	<b>S 1/8 - 1/4 (0.168 mi.)</b>	<b>K36</b>	<b>18</b>
Release Tracking Number / Current Status: 3-0002105 / PSC				

## EXECUTIVE SUMMARY

### ***Lists of state and tribal registered storage tanks***

MA UST: A review of the MA UST list, as provided by EDR, and dated 07/06/2023 has revealed that there are 5 MA UST sites within approximately 0.25 miles of the target property.

<u>Equal/Higher Elevation</u>	<u>Address</u>	<u>Direction / Distance</u>	<u>Map ID</u>	<u>Page</u>
STERLING-CLARK CORPO Tank Status: Tank Removed Facility Id: 10253	184 COMMERCIAL ST	WNW 1/8 - 1/4 (0.153 mi.)	H29	16
<b>PIANTEDOSI BAKING CO</b> Tank Status: In Use Facility Id: 22718	<b>240 COMMERCIAL ST</b>	<b>WSW 1/8 - 1/4 (0.180 mi.)</b>	<b>O47</b>	<b>22</b>
MASSACHUSETTS ELECTR Tank Status: Tank Removed Facility Id: 10232	170 MEDFORD ST	S 1/8 - 1/4 (0.192 mi.)	K53	25
<u>Lower Elevation</u>	<u>Address</u>	<u>Direction / Distance</u>	<u>Map ID</u>	<u>Page</u>
<b>FORMER ROHM TECH INC</b> Tank Status: Tank Removed Facility Id: 10226	<b>195 CANAL STREET</b>	<b>SSW 0 - 1/8 (0.028 mi.)</b>	<b>A7</b>	<b>10</b>
<b>BILLS TRUCK RENTAL I</b> Tank Status: Tank Removed Facility Id: 10230	<b>21 RIVERSIDE PARK</b>	<b>WSW 0 - 1/8 (0.109 mi.)</b>	<b>F17</b>	<b>13</b>

### ***State and tribal institutional control / engineering control registries***

MA INST CONTROL: A review of the MA INST CONTROL list, as provided by EDR, and dated 07/06/2023 has revealed that there are 20 MA INST CONTROL sites within approximately 0.5 miles of the target property.

<u>Equal/Higher Elevation</u>	<u>Address</u>	<u>Direction / Distance</u>	<u>Map ID</u>	<u>Page</u>
<b>ABANDONED UST</b> Release Tracking Number: 3-0013930	<b>35 GREEN ST</b>	<b>ESE 0 - 1/8 (0.055 mi.)</b>	<b>B9</b>	<b>11</b>
<b>NO LOCATION AID</b> Release Tracking Number: 3-0000366	<b>184 COMMERCIAL ST</b>	<b>WNW 1/8 - 1/4 (0.153 mi.)</b>	<b>H28</b>	<b>16</b>
<b>RESIDENTIAL PROPERTY</b> Release Tracking Number: 3-0031768	<b>129 MEDFORD STREET</b>	<b>SSE 1/8 - 1/4 (0.162 mi.)</b>	<b>I32</b>	<b>17</b>
<b>NO LOCATION AID</b> Release Tracking Number: 3-0013610	<b>124 CHARLES ST</b>	<b>N 1/8 - 1/4 (0.166 mi.)</b>	<b>G35</b>	<b>18</b>
<b>NEW ENGLAND COFFEE D</b> Release Tracking Number: 3-0019083	<b>100 CHARLES ST</b>	<b>NNE 1/8 - 1/4 (0.170 mi.)</b>	<b>L37</b>	<b>19</b>
<b>GARYS SERVICE STATIO</b> Release Tracking Number: 3-0001472	<b>53 MADISON ST</b>	<b>NE 1/8 - 1/4 (0.175 mi.)</b>	<b>J43</b>	<b>21</b>
<b>NO LOCATION AID</b> Release Tracking Number: 3-0019981	<b>66 CHARLES ST</b>	<b>NNE 1/8 - 1/4 (0.227 mi.)</b>	<b>Q65</b>	<b>29</b>
<b>COMMERCIAL PROPERTY</b>	<b>263 COMMERCIAL STREE</b>	<b>SW 1/8 - 1/4 (0.235 mi.)</b>	<b>R67</b>	<b>30</b>

## EXECUTIVE SUMMARY

Release Tracking Number: 3-0032839				
<b>NO LOCATION AID</b>	<b>185 MAIN ST</b>	<b>E 1/4 - 1/2 (0.284 mi.)</b>	<b>85</b>	<b>36</b>
Release Tracking Number: 3-0027242				
<b>FORMER MGP SITE</b>	<b>100 COMMERCIAL STREE</b>	<b>NNW 1/4 - 1/2 (0.287 mi.)</b>	<b>V88</b>	<b>38</b>
Release Tracking Number: 3-0000362				
<b>GAS STATION</b>	<b>245 MAIN ST EASTERN</b>	<b>NE 1/4 - 1/2 (0.299 mi.)</b>	<b>Y96</b>	<b>41</b>
Release Tracking Number: 3-0002948				
<b>PERFORMANCE AUTO</b>	<b>259 MAIN ST</b>	<b>NE 1/4 - 1/2 (0.316 mi.)</b>	<b>Y100</b>	<b>43</b>
Release Tracking Number: 3-0001981				
<b>METAL FINISHING FMR</b>	<b>22-24 EASTERN AVE</b>	<b>NE 1/4 - 1/2 (0.348 mi.)</b>	<b>AC109</b>	<b>46</b>
Release Tracking Number: 3-0001179				
<b>ALSO 298 MEDFORD ST</b>	<b>360-392 PEARL ST</b>	<b>SW 1/4 - 1/2 (0.355 mi.)</b>	<b>AD113</b>	<b>47</b>
Release Tracking Number: 3-0012110				
<b>NO LOCATION AID</b>	<b>11 CROSS ST</b>	<b>ESE 1/4 - 1/2 (0.401 mi.)</b>	<b>127</b>	<b>52</b>
Release Tracking Number: 3-0015686				
<b>PROJECT TRIANGLE INC</b>	<b>420 PEARL ST</b>	<b>SW 1/4 - 1/2 (0.423 mi.)</b>	<b>AH133</b>	<b>54</b>
Release Tracking Number: 3-0001225				
Release Tracking Number: 3-0019069				
Release Tracking Number: 3-0019554				
<b>HIGHLAND AUTOMOTIVE</b>	<b>100 HIGHLAND AVE</b>	<b>WSW 1/4 - 1/2 (0.444 mi.)</b>	<b>AJ138</b>	<b>56</b>
Release Tracking Number: 3-0020308				
<b>NO LOCATION AID</b>	<b>332 PLEASANT ST</b>	<b>NNW 1/4 - 1/2 (0.454 mi.)</b>	<b>AM141</b>	<b>58</b>
Release Tracking Number: 3-0015799				
<b>Lower Elevation</b>	<b>Address</b>	<b>Direction / Distance</b>	<b>Map ID</b>	<b>Page</b>
<b>ROHM TECH INC</b>	<b>195 CANAL ST</b>	<b>SSW 0 - 1/8 (0.028 mi.)</b>	<b>A6</b>	<b>9</b>
Release Tracking Number: 3-0010614				
<b>MORTON OIL CO FMR</b>	<b>171 MEDFORD ST</b>	<b>S 1/8 - 1/4 (0.168 mi.)</b>	<b>K36</b>	<b>18</b>
Release Tracking Number: 3-0002105				

### Lists of state and tribal brownfield sites

MA BROWNFIELDS: A review of the MA BROWNFIELDS list, as provided by EDR, has revealed that there are 3 MA BROWNFIELDS sites within approximately 0.5 miles of the target property.

<u>Equal/Higher Elevation</u>	<u>Address</u>	<u>Direction / Distance</u>	<u>Map ID</u>	<u>Page</u>
<b>WELLINGTON REALTY</b>	<b>COMMERCIAL ST</b>	<b>SSW 1/4 - 1/2 (0.358 mi.)</b>	<b>AE114</b>	<b>48</b>
Database: BROWNFIELDS 2, Date of Government Version: 07/11/2023				
MCP Status: RAO				
RTN: 3-0000590				
<b>FMR. SOLVENT CHEMICA</b>	<b>339 COMMERCIAL ST.</b>	<b>SSW 1/4 - 1/2 (0.382 mi.)</b>	<b>AE123</b>	<b>51</b>
Database: BROWNFIELDS 2, Date of Government Version: 07/11/2023				
MCP Status: SPECPR				
RTN: 3-0000302				
<b>Lower Elevation</b>	<b>Address</b>	<b>Direction / Distance</b>	<b>Map ID</b>	<b>Page</b>
<b>NO LOCATION AID</b>	<b>18 JACKSON STREET</b>	<b>N 1/4 - 1/2 (0.353 mi.)</b>	<b>110</b>	<b>46</b>
Database: BROWNFIELDS 2, Date of Government Version: 07/11/2023				

## EXECUTIVE SUMMARY

MCP Status: TIER 2  
RTN: 3-0031736

### ADDITIONAL ENVIRONMENTAL RECORDS

#### **Local Brownfield lists**

US BROWNFIELDS: A review of the US BROWNFIELDS list, as provided by EDR, and dated 04/06/2023 has revealed that there are 4 US BROWNFIELDS sites within approximately 0.5 miles of the target property.

<u>Equal/Higher Elevation</u>	<u>Address</u>	<u>Direction / Distance</u>	<u>Map ID</u>	<u>Page</u>
RIVER'S EDGE PARCEL ACRES property ID: 188061	333 COMMERCIAL STREE	SSW 1/4 - 1/2 (0.375 mi.)	AE119	50
<b>SOLVENT CHEMICAL COM</b> ACRES property ID: 11619	<b>UNKNOWN</b>	<b>N 1/4 - 1/2 (0.398 mi.)</b>	<b>AF126</b>	<b>52</b>
MALDEN DPW ACRES property ID: 125447	356 COMMERCIAL STREE	SSW 1/4 - 1/2 (0.402 mi.)	AG128	53
<b>PARCEL 5-3, FORMER S</b> ACRES property ID: 15229	<b>COMMERCIAL STREET</b>	<b>SSW 1/4 - 1/2 (0.455 mi.)</b>	<b>AN144</b>	<b>59</b>

#### **Other Ascertainable Records**

RCRA NonGen / NLR: A review of the RCRA NonGen / NLR list, as provided by EDR, and dated 07/24/2023 has revealed that there are 15 RCRA NonGen / NLR sites within approximately 0.25 miles of the target property.

<u>Equal/Higher Elevation</u>	<u>Address</u>	<u>Direction / Distance</u>	<u>Map ID</u>	<u>Page</u>
<b>QUINN K J &amp; CO INC</b> EPA ID:: MAD062181375	<b>196-209 CANAL ST</b>	<b>S 0 - 1/8 (0.018 mi.)</b>	<b>A3</b>	<b>8</b>
HOFFS BAKERY EPA ID:: MAR000590901	35 GREEN ST	ESE 0 - 1/8 (0.055 mi.)	B10	11
<b>NEW ENGLAND METAL SP</b> EPA ID:: MAD981207996	<b>103 MADISON ST</b>	<b>ENE 0 - 1/8 (0.115 mi.)</b>	<b>D18</b>	<b>13</b>
<b>FRENCH CH CO</b> EPA ID:: MAD137090957	<b>20 RIVERSIDE PARK</b>	<b>W 0 - 1/8 (0.117 mi.)</b>	<b>F20</b>	<b>14</b>
REMOVAL SPECIALISTS EPA ID:: MAC300013620	7 BOW ST	NE 0 - 1/8 (0.121 mi.)	E22	14
<b>REDI RITE AUTO BODY</b> EPA ID:: MAD980916027	<b>90 CANAL ST</b>	<b>N 1/8 - 1/4 (0.126 mi.)</b>	<b>G25</b>	<b>15</b>
<b>STERLING CLARK LURTO</b> EPA ID:: MAD001031632	<b>184 COMMERCIAL ST</b>	<b>WNW 1/8 - 1/4 (0.153 mi.)</b>	<b>H27</b>	<b>16</b>
<b>DONS AUTO BODY</b>	<b>108 CHARLES ST</b>	<b>N 1/8 - 1/4 (0.170 mi.)</b>	<b>G38</b>	<b>20</b>

## EXECUTIVE SUMMARY

EPA ID:: MAD980915664				
COSMOPROF 66112	150 COMMERCIAL ST	WNW 1/8 - 1/4 (0.170 mi.)	H39	20
EPA ID:: MAR000520742				
<b>TYMPANIUM CORP</b>	<b>197 COMMERCIAL ST</b>	<b>W 1/8 - 1/4 (0.199 mi.)</b>	<b>M55</b>	<b>26</b>
EPA ID:: MA5000003921				
<b>COLORGRAPHICS INC</b>	<b>245 COMMERCIAL ST</b>	<b>SW 1/8 - 1/4 (0.221 mi.)</b>	<b>O64</b>	<b>29</b>
EPA ID:: MAD001413657				
<b>C&amp;W INDUSTRIES INC</b>	<b>36 CHARLES ST</b>	<b>NE 1/8 - 1/4 (0.243 mi.)</b>	<b>Q76</b>	<b>33</b>
EPA ID:: MAD985294586				

<u>Lower Elevation</u>	<u>Address</u>	<u>Direction / Distance</u>	<u>Map ID</u>	<u>Page</u>
<b>FORMER ROHM TECH INC</b>	<b>195 CANAL STREET</b>	<b>SSW 0 - 1/8 (0.028 mi.)</b>	<b>A7</b>	<b>10</b>
EPA ID:: MAD981070410				
<b>IMPERIAL ADHESIVES I</b>	<b>209 CANAL ST</b>	<b>SSW 0 - 1/8 (0.043 mi.)</b>	<b>8</b>	<b>10</b>
EPA ID:: MA5000004176				
<b>BILLS TRUCK RENTAL I</b>	<b>21 RIVERSIDE PARK</b>	<b>WSW 0 - 1/8 (0.109 mi.)</b>	<b>F17</b>	<b>13</b>
EPA ID:: MAD051783538				

FUDS: A review of the FUDS list, as provided by EDR, and dated 08/07/2023 has revealed that there is 1 FUDS site within approximately 1 mile of the target property.

<u>Equal/Higher Elevation</u>	<u>Address</u>	<u>Direction / Distance</u>	<u>Map ID</u>	<u>Page</u>
AIR FORCE PLANT #28		S 1/2 - 1 (0.902 mi.)	229	95

PFAS ECHO: A review of the PFAS ECHO list, as provided by EDR, and dated 07/05/2023 has revealed that there are 7 PFAS ECHO sites within approximately 0.25 miles of the target property.

<u>Equal/Higher Elevation</u>	<u>Address</u>	<u>Direction / Distance</u>	<u>Map ID</u>	<u>Page</u>
NEW ENGLAND METAL SP		E 0 - 1/8 (0.123 mi.)	D23	15
STERLING CLARK LURTO		W 1/8 - 1/4 (0.165 mi.)	H34	18
TROMBETTA ELECTRONIC		W 1/8 - 1/4 (0.170 mi.)	M40	20
SPRINGS WINDOW FASHI		NW 1/8 - 1/4 (0.210 mi.)	N59	27
<u>Lower Elevation</u>	<u>Address</u>	<u>Direction / Distance</u>	<u>Map ID</u>	<u>Page</u>
QUINN K J & CO INC		W 0 - 1/8 (0.005 mi.)	A1	8
IMPERIAL ADHESIVES I		SSW 0 - 1/8 (0.013 mi.)	A2	8
FORMER ROHM TECH INC		SSW 0 - 1/8 (0.025 mi.)	A4	8

MA HW GEN: A review of the MA HW GEN list, as provided by EDR, and dated 06/09/2023 has revealed that there are 20 MA HW GEN sites within approximately 0.25 miles of the target property.

<u>Equal/Higher Elevation</u>	<u>Address</u>	<u>Direction / Distance</u>	<u>Map ID</u>	<u>Page</u>
<b>ABANDONED UST</b>	<b>35 GREEN ST</b>	<b>ESE 0 - 1/8 (0.055 mi.)</b>	<b>B9</b>	<b>11</b>

## EXECUTIVE SUMMARY

State Generator Status: VQG-MA EPA Id: MAR000590901				
<b>NEW ENGLAND METAL SP</b> EPA Id: MAD980906754	<b>121 MADISON ST</b>	<b>ENE 0 - 1/8 (0.095 mi.)</b>	<b>D14</b>	<b>12</b>
<b>REMOVAL SPECIALISTS</b> State Generator Status: LQG-MA EPA Id: MAC300013620	<b>7 BOW ST</b>	<b>NE 0 - 1/8 (0.121 mi.)</b>	<b>E21</b>	<b>14</b>
MINICHELLO BROTHERS State Generator Status: SQG-MA EPA Id: MV8887272798	5 BOW ST	NE 0 - 1/8 (0.124 mi.)	E24	15
IMPACT COLLISION CEN State Generator Status: VQG-MA EPA Id: MV7814804070	61 MADISON ST	NE 1/8 - 1/4 (0.164 mi.)	J33	18
<b>NEW ENGLAND COFFEE D</b> State Generator Status: VQG-MA EPA Id: MV7813248094	<b>100 CHARLES ST</b>	<b>NNE 1/8 - 1/4 (0.170 mi.)</b>	<b>L37</b>	<b>19</b>
METRO AUTO COLLISION EPA Id: MV7813214813	53-55 MADISON ST	NE 1/8 - 1/4 (0.175 mi.)	J41	20
<b>GARYS SERVICE STATIO</b> State Generator Status: SQG-MA EPA Id: MAR000531376	<b>53 MADISON ST</b>	<b>NE 1/8 - 1/4 (0.175 mi.)</b>	<b>J43</b>	<b>21</b>
<b>PIANTEDOSI BAKING CO</b> State Generator Status: VQG-MA EPA Id: MAV000015383	<b>240 COMMERCIAL ST</b>	<b>WSW 1/8 - 1/4 (0.180 mi.)</b>	<b>O48</b>	<b>23</b>
<b>NORTH SHORE MASS ELE</b> State Generator Status: LQG-MA State Generator Status: SQG-MA EPA Id: MAD004863502 EPA Id: MAC300092434	<b>170 MEDFORD ST</b>	<b>S 1/8 - 1/4 (0.192 mi.)</b>	<b>K51</b>	<b>24</b>
<b>PIANTEDOSI BAKING CO</b> EPA Id: MAC300011780	<b>239 COMMERCIAL ST</b>	<b>WSW 1/8 - 1/4 (0.204 mi.)</b>	<b>O58</b>	<b>27</b>
<b>STOP &amp; SHOP SUPERMAR</b> State Generator Status: VQG-MA EPA Id: MAC300098910	<b>99 CHARLES ST</b>	<b>NNE 1/8 - 1/4 (0.214 mi.)</b>	<b>L60</b>	<b>27</b>
<b>COMMERCIAL PROPERTY</b> EPA Id: MAR000009969	<b>263 COMMERCIAL STREE</b>	<b>SW 1/8 - 1/4 (0.235 mi.)</b>	<b>R67</b>	<b>30</b>
PARADIGM PRECISION H State Generator Status: LQG-MA EPA Id: MAD001418052	243 MEDFORD ST	SW 1/8 - 1/4 (0.237 mi.)	S72	32
ENTERPRISE RENT A CA EPA Id: MV7813219898	99 COMMERCIAL ST	NNW 1/8 - 1/4 (0.239 mi.)	T74	32
T & J AUTO SERVICE I State Generator Status: SQG-MA EPA Id: MV7813224343	36 CHARLES ST	NE 1/8 - 1/4 (0.243 mi.)	Q75	32
<b>Lower Elevation</b>	<b>Address</b>	<b>Direction / Distance</b>	<b>Map ID</b>	<b>Page</b>
<b>ROHM TECH INC</b> EPA Id: MA5000002204	<b>195 CANAL ST</b>	<b>SSW 0 - 1/8 (0.028 mi.)</b>	<b>A6</b>	<b>9</b>
COMPLETE TRUCK INC	130 CANAL ST	N 0 - 1/8 (0.062 mi.)	C11	11

## EXECUTIVE SUMMARY

State Generator Status: SQG-MA  
EPA Id: MAR000520882

SPADAFORA CHOPPERS State Generator Status: SQG-MA EPA Id: MV7813241912	69 CANAL ST	N 1/8 - 1/4 (0.139 mi.)	G26	15
------------------------------------------------------------------------------	-------------	-------------------------	-----	----

<b>AUTO BODY SQUAD</b> State Generator Status: VQG-MA EPA Id: MAD981210594 EPA Id: MV6178038641	<b>35 CANAL ST</b>	<b>N 1/8 - 1/4 (0.216 mi.)</b>	<b>P63</b>	<b>28</b>
----------------------------------------------------------------------------------------------------------	--------------------	--------------------------------	------------	-----------

CT MANIFEST: A review of the CT MANIFEST list, as provided by EDR, and dated 08/07/2023 has revealed that there is 1 CT MANIFEST site within approximately 0.25 miles of the target property.

<u>Equal/Higher Elevation</u>	<u>Address</u>	<u>Direction / Distance</u>	<u>Map ID</u>	<u>Page</u>
PARADIGM PRECISION EPA Id: MAD001418052	243 MEDFORD STREET	SW 1/8 - 1/4 (0.237 mi.)	S71	31

RI MANIFEST: A review of the RI MANIFEST list, as provided by EDR, and dated 12/31/2020 has revealed that there are 4 RI MANIFEST sites within approximately 0.25 miles of the target property.

<u>Equal/Higher Elevation</u>	<u>Address</u>	<u>Direction / Distance</u>	<u>Map ID</u>	<u>Page</u>
<b>STERLING CLARK LURTO</b> EPA Id: MAD001031632 Manifest Document Number: RIS0116453	<b>184 COMMERCIAL ST</b>	<b>WNW 1/8 - 1/4 (0.153 mi.)</b>	<b>H27</b>	<b>16</b>
<b>MASSACHUSETTS ELECTR</b> EPA Id: MAD004863502 Manifest Document Number: MAU178156	<b>170 MEDFORD ST</b>	<b>S 1/8 - 1/4 (0.192 mi.)</b>	<b>K52</b>	<b>25</b>
<b>COLORGRAPHICS INC</b> EPA Id: MAD001413657 Manifest Document Number: 001975113SKS	<b>245 COMMERCIAL ST</b>	<b>SW 1/8 - 1/4 (0.221 mi.)</b>	<b>O64</b>	<b>29</b>
<b>C&amp;W INDUSTRIES INC</b> EPA Id: MAD985294586 Manifest Document Number: 000009283UIS	<b>36 CHARLES ST</b>	<b>NE 1/8 - 1/4 (0.243 mi.)</b>	<b>Q76</b>	<b>33</b>

NY MANIFEST: A review of the NY MANIFEST list, as provided by EDR, and dated 01/01/2019 has revealed that there are 3 NY MANIFEST sites within approximately 0.25 miles of the target property.

<u>Equal/Higher Elevation</u>	<u>Address</u>	<u>Direction / Distance</u>	<u>Map ID</u>	<u>Page</u>
<b>QUINN K J &amp; CO INC</b> EPA ID: MAD062181375	<b>196-209 CANAL ST</b>	<b>S 0 - 1/8 (0.018 mi.)</b>	<b>A3</b>	<b>8</b>
<b>STERLING CLARK LURTO</b> EPA ID: MAD001031632	<b>184 COMMERCIAL ST</b>	<b>WNW 1/8 - 1/4 (0.153 mi.)</b>	<b>H27</b>	<b>16</b>
<u>Lower Elevation</u>	<u>Address</u>	<u>Direction / Distance</u>	<u>Map ID</u>	<u>Page</u>
<b>CHA MALDEN CARE CENT</b>	<b>195 CANAL ST</b>	<b>SSW 0 - 1/8 (0.028 mi.)</b>	<b>A5</b>	<b>9</b>

# EXECUTIVE SUMMARY

EPA ID: MA5000002204  
EPA ID: MAD981070410

## EDR HIGH RISK HISTORICAL RECORDS

### ***EDR Exclusive Records***

EDR MGP: A review of the EDR MGP list, as provided by EDR, has revealed that there are 3 EDR MGP sites within approximately 1 mile of the target property.

<u>Equal/Higher Elevation</u>	<u>Address</u>	<u>Direction / Distance</u>	<u>Map ID</u>	<u>Page</u>
MALDEN AND MELROSE G	NE CORNER OF CHARLES	NW 1/8 - 1/4 (0.247 mi.)	T77	33
BOSTON GAS CO	100 COMMERCIAL STREE	NNW 1/4 - 1/2 (0.287 mi.)	V89	39
MALDEN AND MELROSE G	PEARL STREET	NW 1/4 - 1/2 (0.295 mi.)	92	40



Count: 53 records.

## ORPHAN SUMMARY

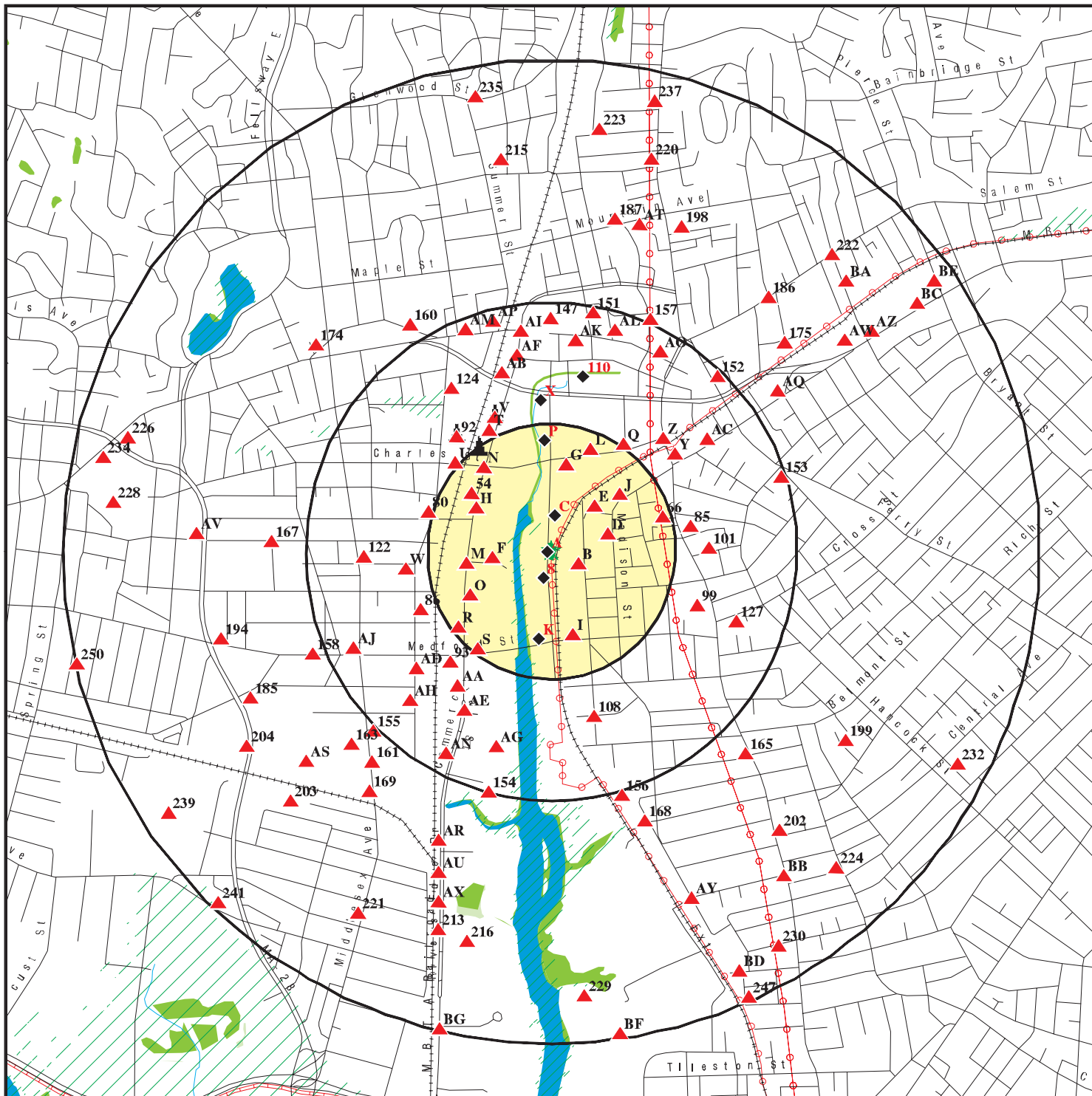
City	EDR ID	Site Name	Site Address	Zip	Database(s)
EVERETT	S101029359	NEAR CORNER OF SECOND AVE	BOSTON ST LOT B	02149	MA SHWS, MA INST CONTROL, MA SPILLS, MA RELEASE
EVERETT	S121394431	NO LOCATION AID	BOW STREET	02149	MA SHWS, MA RELEASE
EVERETT	S110303553	NO LOCATION AID	COMMERCIAL ST	02149	MA SHWS, MA RELEASE
EVERETT	S121394296	JACOB SCHARF PLAYGROUND	FLORENCE STREET	02149	MA SHWS, MA RELEASE
EVERETT	S105810708	ON ALLI B BARGE	ST LAWRENCE CEMENT ISS END	02149	MA SHWS, MA RELEASE
EVERETT	S130355463	EVERETT JUNCTION INTERLOCKING - MB	MBTA ROW WEST OF 3 MYSTIC VIEW	02149	MA SHWS, MA RELEASE
EVERETT	S100828701	NEW ENGLAND ELECTRIC	170 MEDFORD ST	02149	MA SHWS, MA INST CONTROL, MA RELEASE, MA ENF
EVERETT	S103811870	NO LOCATION AID	SCHOOL ST	02149	MA SHWS, MA RELEASE
EVERETT	S126024603	420 SPRING STREET	420 SPRING STREET	02149	MA SHWS, MA RELEASE
LEXINGTON	S118337327	LOT ADJACENT SOUTHWEST OF 83 SPRIN	SPRING STREET	02149	MA SHWS, MA RELEASE
MALDEN	S116687195	80,100, 108 CHARLES STREET	80, 100, 108 CHARLES STREET	02148	MA SHWS, MA INST CONTROL, MA RELEASE
MALDEN	S110115168	POLE MOUNTED ELECTRICAL TRANSFMR	ADJACENT TO 10 GROVE ST		MA SHWS, MA RELEASE
MALDEN	S125163228	MBTA ROW	BETWEEN COMMERCIAL & PEARL ST	02148	MA SHWS, MA RELEASE
MALDEN	S109330283	MALDEN GREEN STREET DUMP	BOW ST/GREEN ST	02148	MA SWF/LF
MALDEN	S106775809	UTILITY POLE NOS 4 AND 6	CANAL ST	02148	MA SHWS, MA RELEASE
MALDEN	S129406967	CANAL STREET, SIDE STREETS	CANAL STREET	02148	MA SHWS, MA RELEASE
MALDEN	S118643350	@ 130 CHARLES STREET	CHARLES STREET		MA SHWS, MA RELEASE
MALDEN	S123244419	INTERSECTION OF CHARLES & COMMERC	CHARLES STREET		MA SHWS, MA RELEASE
MALDEN	S127590259	INTERSECTION OF CHARLES & COMMERC	CHARLES STREET		MA SHWS, MA RELEASE
MALDEN	S128621374	CHARLES ST & COMMERCIAL ST INTERSE	CHARLES STREET	02148	MA SHWS, MA RELEASE
MALDEN	S126984935	INTERSECTION OF CHARLES STREET AND	CHARLES STREET	02148	MA SHWS, MA RELEASE
MALDEN	S126985038	NEAR 129 COMMERCIAL STREET	CHARLES STREET	02148	MA SHWS, MA RELEASE
MALDEN	S129406988	INTERSECTION OF CHARLES AND COMMER	CHARLES STREET	02148	MA SHWS, MA RELEASE
MALDEN	S109489492	MALDEN DPW TELECOM CITY	COMMERCIAL ST	02148	MA SHWS, MA LUST, MA RELEASE
MALDEN	S117552815	NO LOCATION AID	COMMERCIAL STREET	02148	MA SHWS, MA RELEASE
MALDEN	S121394293	ADJ TO 129 COMMERCIAL ST	COMMERCIAL STREET	02148	MA SHWS, MA RELEASE
MALDEN	S117405659	NO LOCATION AID	869 EASTERN AVE & 178 MAPLEWOOD	02148	MA SHWS, MA RELEASE
MALDEN	S117405660	NONE	869 EASTERN AVE & 178 MAPLEWOOD	02148	MA SHWS, MA RELEASE
MALDEN	S126024573	RAIL TRAIL AT 1302 EASTERN AVENUE	EASTERN AVENUE	02148	MA SHWS, MA RELEASE
MALDEN	S111085945	NO LOCATION AID	HIGHLAND AVE	02148	MA SHWS, MA RELEASE
MALDEN	S107678202	MWRA CONTRACT #6381	MEDFORD ST	02148	MA SHWS, MA RELEASE
MALDEN	S106512863	NO LOCATION AID	PLEASANT ST	02148	MA SHWS, MA RELEASE
MEDFORD	S110526225	MBTA TRACKS	BOSTON AVE	02155	MA SHWS, MA RELEASE
MEDFORD	S110124999	NO LOCATION AID	BOW ST	02155	MA SHWS, MA RELEASE
MEDFORD	S118562877	ATHLETIC FIELD E	COLLEGE AVE AND BOSTON AVE	02155	MA SHWS, MA RELEASE
MEDFORD	S105596340	CORPORATION WAY	COMMERCIAL ST		MA SHWS, MA RELEASE
MEDFORD	S109489801	RIVERS EDGE PHASE 1 DEVELOPMENT AR	CORPORATION WAY		MA SHWS, MA LUST, MA INST CONTROL, MA RELEASE
MEDFORD	S106617429	TELECOM WAY	CORPORATION WAY		MA SHWS, MA RELEASE
MEDFORD	S110526160	COMMUTER RAIL CROSSING	HARVARD ST	02155	MA SHWS, MA RELEASE















Count: 53 records.

ORPHAN SUMMARY

City	EDR ID	Site Name	Site Address	Zip	Database(s)
MEDFORD	S123244395	IN FRONT OF 7 LOCUST STREET	LOCUST STREET		MA SHWS, MA RELEASE
MEDFORD	S110526226	MEADOW GLEN MALL AREA	LOCUST STREET	02155	MA SHWS, MA RELEASE
MEDFORD	S110115191	ROUTE 16 WEST OFF-RAMP TO MAIN STR	MAIN ST		MA SHWS, MA RELEASE
MEDFORD	S105596752	SOUTH OF TOWN LINE PLAZA	MIDDLESEX AVE	02155	MA SHWS, MA RELEASE, MA ENF
MEDFORD	S126985017	MYSTIC VALLEY PARKWAY AT WINTHROP	MYSTIC VALLEY PARKWAY	02155	MA SHWS, MA RELEASE
MEDFORD	S128987291	MYSTIC RIVER STATE RESERVATION	MYSTIC VALLEY PARKWAY	02155	MA SHWS, MA RELEASE
MEDFORD	S110822193	WEST WING WALL UPPER MYSTIC LAKE D	1001 MYSTIC VALLEY PKWY	02155	MA SHWS, MA RELEASE
MEDFORD	S101017320	SUNOCO	MYSTIC AVE/HARVARD	02155	MA SHWS, MA RELEASE, MA SPILLS
MEDFORD	S110684450	RAILROAD RIGHT OF WAY W-265-1	RAILROAD RIGHT OF WAY	02155	MA SHWS, MA RELEASE
MEDFORD	S114965491	MBTA GREENLINE EXTENSION-MEDFORD	RAILROAD RIGHT OF WAY	02155	MA SHWS, MA RELEASE
MEDFORD	S110684449	RAILROAD RIGHT OF WAY MW-1	RAILROAD RIGHT OF WAY	02155	MA SHWS, MA RELEASE
MEDFORD	S111460207	MBTA GREEN LINE EXTENSION-MEDFORD	RAILROAD RIGHT OF WAY	02155	MA SHWS, MA LUST, MA RELEASE
MEDFORD	1018148888	MEDFORD HOUSING AUTHORITY	WILLIS AVENUE APARTMENTS CONGR	02155	SEMS-ARCHIVE, PRP
SOMERVILLE	S112551431	MBTA GREEN LINE EXTENSION - SOMERV	664 BOSTON AVE & 675 BROADWAY	02155	MA SHWS, MA RELEASE, MA HW GE

# OVERVIEW MAP - 7486302.2S



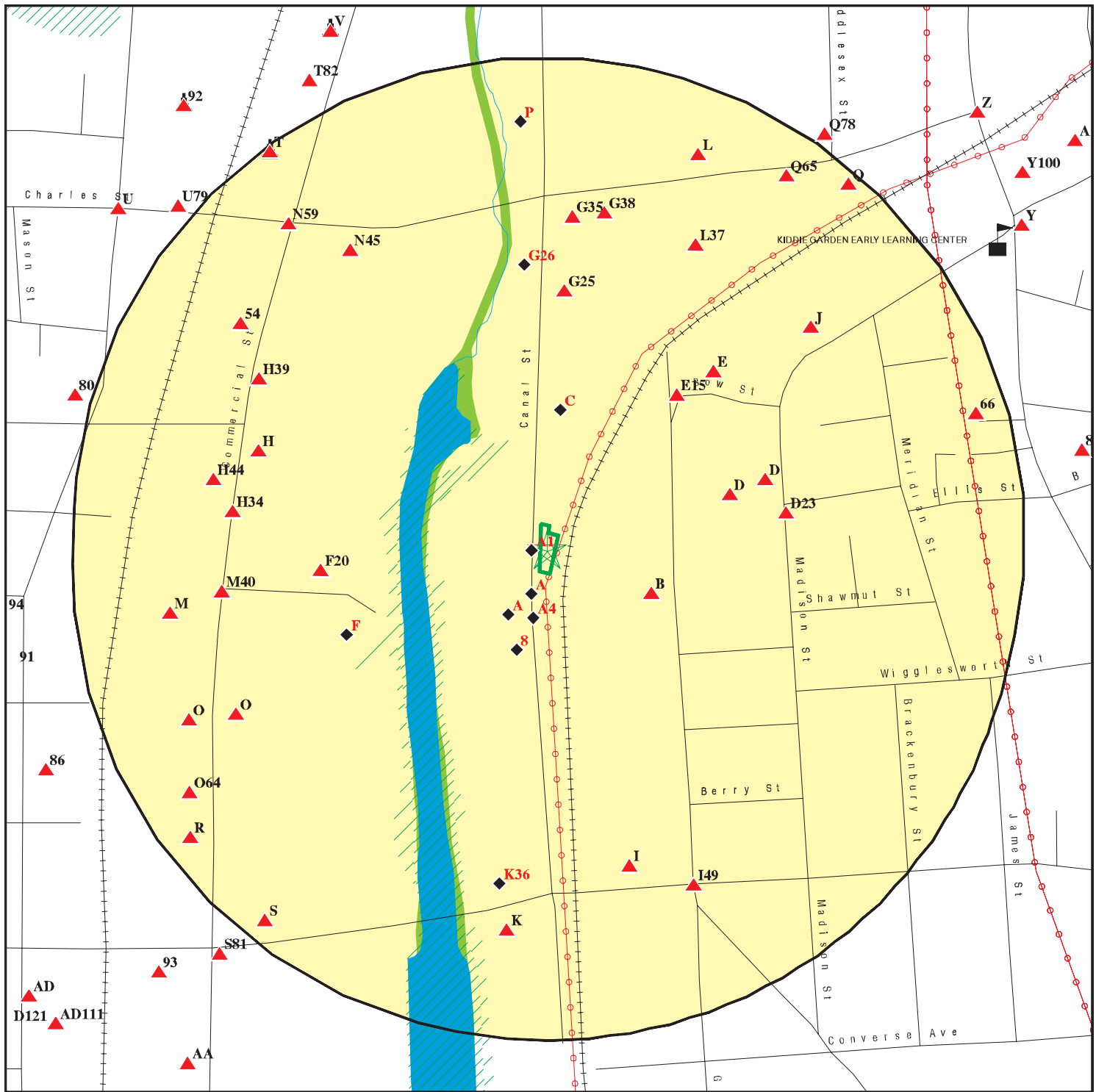
-  Target Property
-  Sites at elevations higher than or equal to the target property
-  Sites at elevations lower than the target property
-  Manufactured Gas Plants
-  National Priority List Sites
-  Dept. Defense Sites
-  Indian Reservations BIA
-  Power transmission lines
-  Pipelines
-  Special Flood Hazard Area (1%)
-  0.2% Annual Chance Flood Hazard
-  National Wetland Inventory
-  State Wetlands
-  Areas of Critical Environmental Concern

This report includes Interactive Map Layers to display and/or hide map information. The legend includes only those icons for the default map view.

SITE NAME: Malden Assessors Parcel ID 063-239-916  
 ADDRESS: Canal Street  
 Malden MA 02148  
 LAT/LONG: 42.420725 / 71.072166

CLIENT: Nangle Consulting Associates , Inc.  
 CONTACT: Chuck Altobello  
 INQUIRY #: 7486302.2s  
 DATE: November 01, 2023 3:37 pm

# DETAIL MAP - 7486302.2S



- Target Property
- Sites at elevations higher than or equal to the target property
- Sites at elevations lower than the target property
- Manufactured Gas Plants
- Sensitive Receptors
- National Priority List Sites
- Dept. Defense Sites
- Indian Reservations BIA
- Power transmission lines
- Special Flood Hazard Area (1%)
- 0.2% Annual Chance Flood Hazard
- National Wetland Inventory
- State Wetlands
- Areas of Critical Environmental Concern

This report includes Interactive Map Layers to display and/or hide map information. The legend includes only those icons for the default map view.

<p>SITE NAME: Malden Assessors Parcel ID 063-239-916                  ADDRESS: Canal Street                  Malden MA 02148                  LAT/LONG: 42.420725 / 71.072166</p>	<p>CLIENT: Nangle Consulting Associates , Inc.                  CONTACT: Chuck Altobello                  INQUIRY #: 7486302.2s                  DATE: November 01, 2023 3:38 pm</p>
-----------------------------------------------------------------------------------------------------------------------------------------------------------------------------------------------	--------------------------------------------------------------------------------------------------------------------------------------------------------------------------------------------------

## MAP FINDINGS SUMMARY

Database	Search Distance (Miles)	Target Property	< 1/8	1/8 - 1/4	1/4 - 1/2	1/2 - 1	> 1	Total Plotted
<b><u>STANDARD ENVIRONMENTAL RECORDS</u></b>								
<b><i>Lists of Federal NPL (Superfund) sites</i></b>								
NPL	1.000		0	0	0	0	NR	0
Proposed NPL	1.000		0	0	0	0	NR	0
NPL LIENS	1.000		0	0	0	0	NR	0
<b><i>Lists of Federal Delisted NPL sites</i></b>								
Delisted NPL	1.000		0	0	0	0	NR	0
<b><i>Lists of Federal sites subject to CERCLA removals and CERCLA orders</i></b>								
FEDERAL FACILITY	0.500		0	0	0	NR	NR	0
SEMS	0.500		0	0	0	NR	NR	0
<b><i>Lists of Federal CERCLA sites with NFRAP</i></b>								
SEMS-ARCHIVE	0.500		0	0	2	NR	NR	2
<b><i>Lists of Federal RCRA facilities undergoing Corrective Action</i></b>								
CORRACTS	1.000		0	0	0	0	NR	0
<b><i>Lists of Federal RCRA TSD facilities</i></b>								
RCRA-TSDF	0.500		0	0	0	NR	NR	0
<b><i>Lists of Federal RCRA generators</i></b>								
RCRA-LQG	0.250		0	0	NR	NR	NR	0
RCRA-SQG	0.250		1	5	NR	NR	NR	6
RCRA-VSQG	0.250		2	4	NR	NR	NR	6
<b><i>Federal institutional controls / engineering controls registries</i></b>								
LUCIS	0.500		0	0	0	NR	NR	0
US ENG CONTROLS	0.500		0	0	0	NR	NR	0
US INST CONTROLS	0.500		0	0	0	NR	NR	0
<b><i>Federal ERNS list</i></b>								
ERNS	TP		NR	NR	NR	NR	NR	0
<b><i>Lists of state- and tribal hazardous waste facilities</i></b>								
MA SHWS	1.000		4	19	59	95	NR	177
<b><i>Lists of state and tribal landfills and solid waste disposal facilities</i></b>								
MA SWF/LF	0.500		0	0	0	NR	NR	0
<b><i>Lists of state and tribal leaking storage tanks</i></b>								
MA LAST	0.500		1	1	1	NR	NR	3

## MAP FINDINGS SUMMARY

Database	Search Distance (Miles)	Target Property	< 1/8	1/8 - 1/4	1/4 - 1/2	1/2 - 1	> 1	Total Plotted
MA LUST	0.500		2	4	18	NR	NR	24
INDIAN LUST	0.500		0	0	0	NR	NR	0
<b><i>Lists of state and tribal registered storage tanks</i></b>								
FEMA UST	0.250		0	0	NR	NR	NR	0
MA UST	0.250		2	3	NR	NR	NR	5
MA AST	0.250		0	0	NR	NR	NR	0
INDIAN UST	0.250		0	0	NR	NR	NR	0
<b><i>State and tribal institutional control / engineering control registries</i></b>								
MA INST CONTROL	0.500		2	8	10	NR	NR	20
<b><i>Lists of state and tribal voluntary cleanup sites</i></b>								
INDIAN VCP	0.500		0	0	0	NR	NR	0
<b><i>Lists of state and tribal brownfield sites</i></b>								
MA BROWNFIELDS	0.500		0	0	3	NR	NR	3
<b><u>ADDITIONAL ENVIRONMENTAL RECORDS</u></b>								
<b><i>Local Brownfield lists</i></b>								
US BROWNFIELDS	0.500		0	0	4	NR	NR	4
<b><i>Local Lists of Landfill / Solid Waste Disposal Sites</i></b>								
INDIAN ODI	0.500		0	0	0	NR	NR	0
ODI	0.500		0	0	0	NR	NR	0
DEBRIS REGION 9	0.500		0	0	0	NR	NR	0
IHS OPEN DUMPS	0.500		0	0	0	NR	NR	0
<b><i>Local Lists of Hazardous waste / Contaminated Sites</i></b>								
US HIST CDL	TP		NR	NR	NR	NR	NR	0
US CDL	TP		NR	NR	NR	NR	NR	0
<b><i>Local Land Records</i></b>								
MA LIENS	TP		NR	NR	NR	NR	NR	0
LIENS 2	TP		NR	NR	NR	NR	NR	0
<b><i>Records of Emergency Release Reports</i></b>								
HMIRS	TP		NR	NR	NR	NR	NR	0
MA SPILLS	TP		NR	NR	NR	NR	NR	0
MA RELEASE	TP		NR	NR	NR	NR	NR	0
MA SPILLS 90	TP		NR	NR	NR	NR	NR	0
MA SPILLS 80	TP		NR	NR	NR	NR	NR	0
<b><i>Other Ascertainable Records</i></b>								
RCRA NonGen / NLR	0.250		8	7	NR	NR	NR	15
FUDS	1.000		0	0	0	1	NR	1

## MAP FINDINGS SUMMARY

Database	Search Distance (Miles)	Target Property	< 1/8	1/8 - 1/4	1/4 - 1/2	1/2 - 1	> 1	Total Plotted
DOD	1.000		0	0	0	0	NR	0
SCRD DRYCLEANERS	0.500		0	0	0	NR	NR	0
US FIN ASSUR	TP		NR	NR	NR	NR	NR	0
EPA WATCH LIST	TP		NR	NR	NR	NR	NR	0
2020 COR ACTION	0.250		0	0	NR	NR	NR	0
TSCA	TP		NR	NR	NR	NR	NR	0
TRIS	TP		NR	NR	NR	NR	NR	0
SSTS	TP		NR	NR	NR	NR	NR	0
ROD	1.000		0	0	0	0	NR	0
RMP	TP		NR	NR	NR	NR	NR	0
RAATS	TP		NR	NR	NR	NR	NR	0
PRP	TP		NR	NR	NR	NR	NR	0
PADS	TP		NR	NR	NR	NR	NR	0
ICIS	TP		NR	NR	NR	NR	NR	0
FTTS	TP		NR	NR	NR	NR	NR	0
MLTS	TP		NR	NR	NR	NR	NR	0
COAL ASH DOE	TP		NR	NR	NR	NR	NR	0
COAL ASH EPA	0.500		0	0	0	NR	NR	0
PCB TRANSFORMER	TP		NR	NR	NR	NR	NR	0
RADINFO	TP		NR	NR	NR	NR	NR	0
HIST FTTS	TP		NR	NR	NR	NR	NR	0
DOT OPS	TP		NR	NR	NR	NR	NR	0
CONSENT	1.000		0	0	0	0	NR	0
INDIAN RESERV	1.000		0	0	0	0	NR	0
FUSRAP	1.000		0	0	0	0	NR	0
UMTRA	0.500		0	0	0	NR	NR	0
LEAD SMELTERS	TP		NR	NR	NR	NR	NR	0
US AIRS	TP		NR	NR	NR	NR	NR	0
US MINES	0.250		0	0	NR	NR	NR	0
ABANDONED MINES	0.250		0	0	NR	NR	NR	0
MINES MRDS	0.250		0	0	NR	NR	NR	0
FINDS	TP		NR	NR	NR	NR	NR	0
DOCKET HWC	TP		NR	NR	NR	NR	NR	0
ECHO	TP		NR	NR	NR	NR	NR	0
UXO	1.000		0	0	0	0	NR	0
FUELS PROGRAM	0.250		0	0	NR	NR	NR	0
PFAS NPL	0.250		0	0	NR	NR	NR	0
PFAS FEDERAL SITES	0.250		0	0	NR	NR	NR	0
PFAS TRIS	0.250		0	0	NR	NR	NR	0
PFAS TSCA	0.250		0	0	NR	NR	NR	0
PFAS RCRA MANIFEST	0.250		0	0	NR	NR	NR	0
PFAS ATSDR	0.250		0	0	NR	NR	NR	0
PFAS WQP	0.250		0	0	NR	NR	NR	0
PFAS NPDES	0.250		0	0	NR	NR	NR	0
PFAS ECHO	0.250		4	3	NR	NR	NR	7
PFAS ECHO FIRE TRAINING	0.250		0	0	NR	NR	NR	0
PFAS PART 139 AIRPORT	0.250		0	0	NR	NR	NR	0
AQUEOUS FOAM NRC	0.250		0	0	NR	NR	NR	0
BIOSOLIDS	TP		NR	NR	NR	NR	NR	0
MA PFAS	0.250		0	0	NR	NR	NR	0
MA AIRS	TP		NR	NR	NR	NR	NR	0

## MAP FINDINGS SUMMARY

Database	Search Distance (Miles)	Target Property	< 1/8	1/8 - 1/4	1/4 - 1/2	1/2 - 1	> 1	Total Plotted
MA ASBESTOS	TP		NR	NR	NR	NR	NR	0
MA DRYCLEANERS	0.250		0	0	NR	NR	NR	0
MA ENF	TP		NR	NR	NR	NR	NR	0
MA Financial Assurance	TP		NR	NR	NR	NR	NR	0
MA GWDP	TP		NR	NR	NR	NR	NR	0
MA HW GEN	0.250		6	14	NR	NR	NR	20
NJ MANIFEST	0.250		0	0	NR	NR	NR	0
CT MANIFEST	0.250		0	1	NR	NR	NR	1
RI MANIFEST	0.250		0	4	NR	NR	NR	4
NY MANIFEST	0.250		2	1	NR	NR	NR	3
MA MERCURY	0.500		0	0	0	NR	NR	0
MA NPDES	TP		NR	NR	NR	NR	NR	0
MA TIER 2	TP		NR	NR	NR	NR	NR	0
MA TSD	0.500		0	0	0	NR	NR	0
MA UIC	TP		NR	NR	NR	NR	NR	0

### EDR HIGH RISK HISTORICAL RECORDS

#### *EDR Exclusive Records*

EDR MGP	1.000		0	1	2	0	NR	3
EDR Hist Auto	0.125		0	NR	NR	NR	NR	0
EDR Hist Cleaner	0.125		0	NR	NR	NR	NR	0

### EDR RECOVERED GOVERNMENT ARCHIVES

#### *Exclusive Recovered Govt. Archives*

MA RGA HWS	TP		NR	NR	NR	NR	NR	0
MA RGA LUST	TP		NR	NR	NR	NR	NR	0

- Totals --		0	34	75	99	96	0	304
-------------	--	---	----	----	----	----	---	-----

#### NOTES:

TP = Target Property

NR = Not Requested at this Search Distance

Sites may be listed in more than one database



MAP FINDINGS

Map ID	Direction	Distance	Elevation	Site	Database(s)	EDR ID Number	EPA ID Number
A1	West	< 1/8	0.005 mi. 25 ft.	QUINN K J & CO INC MALDEN, MA	PFAS ECHO	1027410380	N/A
				<a href="#">Click here for full text details</a>			
Relative: Lower							
A2	SSW	< 1/8	0.013 mi. 66 ft.	IMPERIAL ADHESIVES INC MALDEN, MA	PFAS ECHO	1027370467	N/A
				<a href="#">Click here for full text details</a>			
Relative: Lower							
A3	South	< 1/8	0.018 mi. 96 ft.	QUINN K J & CO INC 196-209 CANAL ST MALDEN, MA 02148	RCRA NonGen / NLR FINDS ECHO NY MANIFEST	1000317389 MAD062181375	
				<a href="#">Click here for full text details</a>			
Relative: Higher				RCRA NonGen / NLR EPA Id MAD062181375			
				FINDS Registry ID: 110003439645			
				ECHO Registry ID 110003439645			
				NY MANIFEST EPA ID MAD062181375			
A4	SSW	< 1/8	0.025 mi. 131 ft.	FORMER ROHM TECH INC FACILITY MALDEN, MA	PFAS ECHO	1027360807	N/A
				<a href="#">Click here for full text details</a>			
Relative: Lower							

MAP FINDINGS

Map ID  
Direction  
Distance  
Elevation

Site

Database(s)

EDR ID Number  
EPA ID Number

**A5**  
**SSW**  
< 1/8  
0.028 mi.  
150 ft.

**CHA MALDEN CARE CENTER**  
**195 CANAL ST**  
**MALDEN, MA 02148**

**RCRA-VSQG** 1000979665  
**NY MANIFEST** MA5000002204

[Click here for full text details](#)

Relative:  
Lower

**RCRA-VSQG**  
EPA Id MA5000002204

**NY MANIFEST**  
EPA ID MA5000002204  
EPA ID MAD981070410

**A6**  
**SSW**  
< 1/8  
0.028 mi.  
150 ft.

**ROHM TECH INC**  
**195 CANAL ST**  
**MALDEN, MA 02148**

**MA SHWS** S101024323  
**MA LAST** N/A  
**MA LUST**  
**MA INST CONTROL**  
**MA SPILLS**  
**MA RELEASE**  
**MA ASBESTOS**  
**MA HW GEN**

[Click here for full text details](#)

Relative:  
Lower

**MA SHWS**  
Release Tracking Number 3-0010614  
Release Tracking Number 3-0011796  
Release Tracking Number 3-0015334  
Release Tracking Number 3-0004188  
Current Status RAO  
Current Status RAONR

**MA LAST**  
Release Tracking Number / Current Status 3-0010614 / RAO

**MA LUST**  
Release Tracking Number / Current Status 3-0010614 / RAO  
Release Tracking Number / Current Status 3-0004188 / RAONR

[Click here to access the MA DEP site for this facility](#)

**MA INST CONTROL**  
Release Tracking Number 3-0010614

**MA SPILLS**  
Facility Id 0000  
Case Closed YES  
Spill ID N90-2090  
Spill ID N89-1673  
Spill ID N89-1463  
Spill ID N89-1987

**MA RELEASE**

Map ID  
Direction  
Distance  
Elevation

MAP FINDINGS

Site

Database(s)

EDR ID Number  
EPA ID Number

**ROHM TECH INC (Continued)**

**S101024323**

Release Tracking Number / Current Status 3-0004188 / RAONR  
Release Tracking Number / Current Status 3-0010614 / RAO  
Release Tracking Number / Current Status 3-0011796 / RAO  
Release Tracking Number / Current Status 3-0015334 / RAONR

[Click here to access the MA DEP site for this facility](#)

**MA HW GEN**

EPA Id MA5000002204

A7  
SSW  
< 1/8  
0.028 mi.  
150 ft.

**FORMER ROHM TECH INC FACILITY**  
195 CANAL STREET  
MALDEN, MA 02148

**MA UST** 1000294486  
**RCRA NonGen / NLR** MAD981070410  
**FINDS**  
**ECHO**

[Click here for full text details](#)

Relative:  
Lower

**MA UST**

Facility Id 10226  
Tank Status Tank Removed

**RCRA NonGen / NLR**

EPA Id MAD981070410

**FINDS**

Registry ID: 110009585225  
Registry ID: 110000834973

**ECHO**

Registry ID 110009585225  
Registry ID 110000834973

8  
SSW  
< 1/8  
0.043 mi.  
229 ft.

**IMPERIAL ADHESIVES INC**  
209 CANAL ST  
MALDEN, MA 02148

**RCRA NonGen / NLR** 1001123942  
**FINDS** MA5000004176  
**ECHO**

[Click here for full text details](#)

Relative:  
Lower

**RCRA NonGen / NLR**

EPA Id MA5000004176

**FINDS**

Registry ID: 110003412236

**ECHO**

Registry ID 110003412236

MAP FINDINGS

Map ID Direction Distance Elevation		Database(s)	EDR ID Number EPA ID Number
----------------------------------------------	--	-------------	--------------------------------

<b>B9</b> <b>ESE</b> < 1/8 0.055 mi. 292 ft.	<b>ABANDONED UST</b> <b>35 GREEN ST</b> <b>MALDEN, MA 02148</b>  <a href="#">Click here for full text details</a>	<b>MA SHWS</b> <b>MA INST CONTROL</b> <b>MA SPILLS</b> <b>MA RELEASE</b> <b>MA HW GEN</b>	<b>S101047536</b> <b>N/A</b>
----------------------------------------------------------	-------------------------------------------------------------------------------------------------------------------------------	-------------------------------------------------------------------------------------------------------	---------------------------------

Relative:  
Higher

**MA SHWS**  
Release Tracking Number 3-0013930  
Current Status RAO

**MA INST CONTROL**  
Release Tracking Number 3-0013930

**MA SPILLS**  
Facility Id 0000  
Case Closed YES  
Spill ID N93-0826

**MA RELEASE**  
Release Tracking Number / Current Status 3-0013930 / RAO

[Click here to access the MA DEP site for this facility](#)

**MA HW GEN**  
State Generator Status VQG-MA  
EPA Id MAR000590901

<b>B10</b> <b>ESE</b> < 1/8 0.055 mi. 292 ft.	<b>HOFFS BAKERY</b> <b>35 GREEN ST</b> <b>MALDEN, MA 02148</b>  <a href="#">Click here for full text details</a>	<b>RCRA NonGen / NLR</b>	<b>1026725697</b> <b>MAR000590901</b>
-----------------------------------------------------------	------------------------------------------------------------------------------------------------------------------------------	--------------------------	------------------------------------------

Relative:  
Higher

**RCRA NonGen / NLR**  
EPA Id MAR000590901

<b>C11</b> <b>North</b> < 1/8 0.062 mi. 326 ft.	<b>COMPLETE TRUCK INC</b> <b>130 CANAL ST</b> <b>MALDEN, MA 02148</b>  <a href="#">Click here for full text details</a>	<b>MA HW GEN</b>	<b>S122886854</b> <b>N/A</b>
-------------------------------------------------------------	-------------------------------------------------------------------------------------------------------------------------------------	------------------	---------------------------------

Relative:  
Lower

**MA HW GEN**  
State Generator Status SQG-MA  
EPA Id MAR000520882

MAP FINDINGS

Map ID Direction Distance Elevation	Site	Database(s)	EDR ID Number EPA ID Number
C12 North < 1/8 0.062 mi. 326 ft.	<b>COMPLETE TRUCK INC</b> 130 CANAL ST MALDEN, MA 02148  <a href="#">Click here for full text details</a>	RCRA-SQG	1024881697 MAR000520882
Relative: Lower	RCRA-SQG EPA Id MAR000520882		
D13 ENE < 1/8 0.095 mi. 499 ft.	<b>NEW ENGLAND METAL SPINNING CO</b> 121 MADISON ST MALDEN, MA 02148  <a href="#">Click here for full text details</a>	RCRA-VSQQ FINDS ECHO	1004716445 MAD980906754
Relative: Higher	RCRA-VSQQ EPA Id MAD980906754		
	FINDS Registry ID: 110003457090		
	ECHO Registry ID 110003457090		
D14 ENE < 1/8 0.095 mi. 499 ft.	<b>NEW ENGLAND METAL SPINNING CO</b> 121 MADISON ST MALDEN, MA 02148  <a href="#">Click here for full text details</a>	MA ASBESTOS MA HW GEN	S112552137 N/A
Relative: Higher	MA HW GEN EPA Id MAD980906754		
E15 NE < 1/8 0.098 mi. 517 ft.	<b>BOW ST</b> 18 GREEN ST MALDEN, MA 02148  <a href="#">Click here for full text details</a>	MA SHWS MA RELEASE	S104774178 N/A
Relative: Higher	MA SHWS Release Tracking Number 3-0019802 Current Status RAO		
	MA RELEASE Release Tracking Number / Current Status 3-0019802 / RAO		
	Click here to access the MA DEP site for this facility		

MAP FINDINGS

Map ID Direction Distance Elevation		Database(s)	EDR ID Number EPA ID Number
----------------------------------------------	--	-------------	--------------------------------

<b>F16</b> <b>WSW</b> < 1/8 0.109 mi. 574 ft.  Relative: Lower	<b>PROPERTY</b> <b>21 RIVERSIDE PARK</b> <b>MALDEN, MA 02148</b>  <a href="#">Click here for full text details</a>  <b>MA LUST</b> Release Tracking Number / Current Status 3-0003075 / WCSPRM  Click here to access the MA DEP site for this facility  <b>MA RELEASE</b> Release Tracking Number / Current Status 3-0003075 / WCSPRM  Click here to access the MA DEP site for this facility	<b>MA LUST</b> <b>S100043647</b> <b>MA RELEASE</b> <b>N/A</b>	
-------------------------------------------------------------------------------------	-----------------------------------------------------------------------------------------------------------------------------------------------------------------------------------------------------------------------------------------------------------------------------------------------------------------------------------------------------------------------------------------------------------------------------------------	------------------------------------------------------------------	--

---

<b>F17</b> <b>WSW</b> < 1/8 0.109 mi. 574 ft.  Relative: Lower	<b>BILLS TRUCK RENTAL INC</b> <b>21 RIVERSIDE PARK</b> <b>MALDEN, MA 02148</b>  <a href="#">Click here for full text details</a>  <b>MA UST</b> Facility Id 10230 Tank Status Tank Removed  <b>RCRA NonGen / NLR</b> EPA Id MAD051783538  <b>FINDS</b> Registry ID: 110003435514  <b>ECHO</b> Registry ID 110003435514	<b>MA UST</b> <b>1000292082</b> <b>RCRA NonGen / NLR</b> <b>MAD051783538</b> <b>FINDS</b> <b>ECHO</b>	
-------------------------------------------------------------------------------------	---------------------------------------------------------------------------------------------------------------------------------------------------------------------------------------------------------------------------------------------------------------------------------------------------------------------------------------------------------------------------	----------------------------------------------------------------------------------------------------------------	--

---

<b>D18</b> <b>ENE</b> < 1/8 0.115 mi. 606 ft.  Relative: Higher	<b>NEW ENGLAND METAL SPINNING</b> <b>103 MADISON ST</b> <b>MALDEN, MA 02148</b>  <a href="#">Click here for full text details</a>  <b>RCRA NonGen / NLR</b> EPA Id MAD981207996  <b>FINDS</b> Registry ID: 110003465599  <b>ECHO</b> Registry ID 110003465599	<b>RCRA NonGen / NLR</b> <b>1000112127</b> <b>FINDS</b> <b>MAD981207996</b> <b>ECHO</b>	
--------------------------------------------------------------------------------------	------------------------------------------------------------------------------------------------------------------------------------------------------------------------------------------------------------------------------------------------------------------------------------------------------	-----------------------------------------------------------------------------------------------	--

MAP FINDINGS

Map ID Direction Distance Elevation	Site	Database(s)	EDR ID Number EPA ID Number
D19 ENE < 1/8 0.115 mi. 606 ft.	<b>INDUSTRIAL PROPERTY</b> 103 MADISON ST MALDEN, MA 02148	MA SHWS MA RELEASE	S100361581 N/A
Relative: Higher	<p><a href="#">Click here for full text details</a></p> <p><b>MA SHWS</b> Release Tracking Number 3-0002374 Current Status WCSPRM</p> <p><b>MA RELEASE</b> Release Tracking Number / Current Status 3-0002374 / WCSPRM</p> <p>Click here to access the MA DEP site for this facility</p>		
F20 West < 1/8 0.117 mi. 619 ft.	<b>FRENCH CH CO</b> 20 RIVERSIDE PARK MALDEN, MA 02148	RCRA NonGen / NLR FINDS ECHO	1000308255 MAD137090957
Relative: Higher	<p><a href="#">Click here for full text details</a></p> <p><b>RCRA NonGen / NLR</b> EPA Id MAD137090957</p> <p><b>FINDS</b> Registry ID: 110003452237</p> <p><b>ECHO</b> Registry ID 110003452237</p>		
E21 NE < 1/8 0.121 mi. 638 ft.	<b>REMOVAL SPECIALISTS</b> 7 BOW ST MALDEN, MA 02148	MA ASBESTOS MA HW GEN	S112550446 N/A
Relative: Higher	<p><a href="#">Click here for full text details</a></p> <p><b>MA HW GEN</b> State Generator Status LQG-MA EPA Id MAC300013620</p>		
E22 NE < 1/8 0.121 mi. 638 ft.	<b>REMOVAL SPECIALISTS</b> 7 BOW ST MALDEN, MA 02148	RCRA NonGen / NLR	1014390885 MAC300013620
Relative: Higher	<p><a href="#">Click here for full text details</a></p> <p><b>RCRA NonGen / NLR</b> EPA Id MAC300013620</p>		

MAP FINDINGS

Map ID Direction Distance Elevation	Site	Database(s)	EDR ID Number EPA ID Number
D23 East < 1/8 0.123 mi. 647 ft.  Relative: Higher	<b>NEW ENGLAND METAL SPINNING</b>  MALDEN, MA  <a href="#">Click here for full text details</a>	PFAS ECHO	1027392362 N/A
E24 NE < 1/8 0.124 mi. 653 ft.  Relative: Higher	<b>MINICHELLO BROTHERS</b> 5 BOW ST MALDEN, MA 02148  <a href="#">Click here for full text details</a>  <b>MA HW GEN</b> State Generator Status SQG-MA EPA Id MV888727298	MA HW GEN	S117668222 N/A
G25 North 1/8-1/4 0.126 mi. 664 ft.  Relative: Higher	<b>REDI RITE AUTO BODY</b> 90 CANAL ST MALDEN, MA 02148  <a href="#">Click here for full text details</a>  <b>RCRA NonGen / NLR</b> EPA Id MAD980916027  <b>FINDS</b> Registry ID: 110003458730  <b>ECHO</b> Registry ID 110003458730	RCRA NonGen / NLR FINDS ECHO	1000244999 MAD980916027
G26 North 1/8-1/4 0.139 mi. 735 ft.  Relative: Lower	<b>SPADAFORA CHOPPERS</b> 69 CANAL ST MALDEN, MA 02148  <a href="#">Click here for full text details</a>  <b>MA HW GEN</b> State Generator Status SQG-MA EPA Id MV7813241912	MA HW GEN	S117894811 N/A



MAP FINDINGS

Map ID Direction Distance Elevation		Database(s)	EDR ID Number EPA ID Number
----------------------------------------------	--	-------------	--------------------------------

<b>H27</b> <b>WNW</b> 1/8-1/4 0.153 mi. 808 ft.	<b>STERLING CLARK LURTON CORP</b> <b>184 COMMERCIAL ST</b> <b>MALDEN, MA 02148</b>	<b>RCRA NonGen / NLR</b> <b>RI MANIFEST</b> <b>NY MANIFEST</b>	<b>1000364342</b> <b>MAD001031632</b>
-------------------------------------------------------------	------------------------------------------------------------------------------------------	----------------------------------------------------------------------	------------------------------------------

[Click here for full text details](#)

**Relative:**  
**Higher**

**RCRA NonGen / NLR**  
EPA Id MAD001031632

**RI MANIFEST**  
EPA Id MAD001031632  
Manifest Document Number RIS0116453

**NY MANIFEST**  
EPA ID MAD001031632

<b>H28</b> <b>WNW</b> 1/8-1/4 0.153 mi. 808 ft.	<b>NO LOCATION AID</b> <b>184 COMMERCIAL ST</b> <b>MALDEN, MA 02148</b>	<b>MA SHWS</b> <b>MA LUST</b> <b>MA INST CONTROL</b> <b>MA RELEASE</b>	<b>S103812151</b> <b>N/A</b>
-------------------------------------------------------------	-------------------------------------------------------------------------------	---------------------------------------------------------------------------------	---------------------------------

[Click here for full text details](#)

**Relative:**  
**Higher**

**MA SHWS**  
Release Tracking Number 3-0000366  
Current Status RAO

**MA LUST**  
Release Tracking Number / Current Status 3-0000366 / RAO  
Release Tracking Number / Current Status 3-0018085 / RAONR

Click here to access the MA DEP site for this facility

**MA INST CONTROL**  
Release Tracking Number 3-0000366

**MA RELEASE**  
Release Tracking Number / Current Status 3-0000366 / RAO  
Release Tracking Number / Current Status 3-0018085 / RAONR

Click here to access the MA DEP site for this facility

<b>H29</b> <b>WNW</b> 1/8-1/4 0.153 mi. 808 ft.	<b>STERLING-CLARK CORPORATION</b> <b>184 COMMERCIAL ST</b> <b>MALDEN, MA 02148</b>	<b>MA UST</b>	<b>U003654969</b> <b>N/A</b>
-------------------------------------------------------------	------------------------------------------------------------------------------------------	---------------	---------------------------------

[Click here for full text details](#)

**Relative:**  
**Higher**

**MA UST**  
Facility Id 10253  
Tank Status Tank Removed

MAP FINDINGS

Map ID			EDR ID Number
Direction			EPA ID Number
Distance			
Elevation	Site	Database(s)	

---

<b>H30</b> <b>WNW</b> <b>1/8-1/4</b> <b>0.156 mi.</b> <b>826 ft.</b>	<b>STERLING CLARK CORP</b> <b>170 COMMERCIAL ST</b> <b>MALDEN, MA 02148</b>	<b>MA SHWS</b> <b>MA RELEASE</b>	<b>S100829103</b> <b>N/A</b>
----------------------------------------------------------------------------------	-----------------------------------------------------------------------------------	-------------------------------------	---------------------------------

Relative: Higher

[Click here for full text details](#)

**MA SHWS**  
 Release Tracking Number 3-0004654  
 Release Tracking Number 3-0026751  
 Current Status RAO

**MA RELEASE**  
 Release Tracking Number / Current Status 3-0004654 / RAO  
 Release Tracking Number / Current Status 3-0026751 / RAO

[Click here to access the MA DEP site for this facility](#)

---

<b>I31</b> <b>SSE</b> <b>1/8-1/4</b> <b>0.162 mi.</b> <b>855 ft.</b>	<b>RESIDENTIAL PROPERTY</b> <b>129 MEDFORD STREET</b> <b>MALDEN, MA 02148</b>	<b>MA SHWS</b> <b>MA RELEASE</b>	<b>S114965565</b> <b>N/A</b>
----------------------------------------------------------------------------------	-------------------------------------------------------------------------------------	-------------------------------------	---------------------------------

Relative: Higher

[Click here for full text details](#)

**MA SHWS**  
 Release Tracking Number 3-0031995  
 Current Status PSC

**MA RELEASE**  
 Release Tracking Number / Current Status 3-0031995 / PSC

[Click here to access the MA DEP site for this facility](#)

---

<b>I32</b> <b>SSE</b> <b>1/8-1/4</b> <b>0.162 mi.</b> <b>855 ft.</b>	<b>RESIDENTIAL PROPERTY</b> <b>129 MEDFORD STREET</b> <b>MALDEN, MA</b>	<b>MA SHWS</b> <b>MA INST CONTROL</b> <b>MA RELEASE</b> <b>MA ENF</b>	<b>S114965495</b> <b>N/A</b>
----------------------------------------------------------------------------------	-------------------------------------------------------------------------------	--------------------------------------------------------------------------------	---------------------------------

Relative: Higher

[Click here for full text details](#)

**MA SHWS**  
 Release Tracking Number 3-0031768  
 Current Status PSC

**MA INST CONTROL**  
 Release Tracking Number 3-0031768

**MA RELEASE**  
 Release Tracking Number / Current Status 3-0031768 / PSC

[Click here to access the MA DEP site for this facility](#)

**MA ENF**

MAP FINDINGS

Map ID			EDR ID Number
Direction			EPA ID Number
Distance			
Elevation	Site	Database(s)	

---

**RESIDENTIAL PROPERTY (Continued)**

S114965495

Program Id 3-0031768

---

<p><b>J33</b> NE 1/8-1/4 0.164 mi. 868 ft.</p>	<p><b>IMPACT COLLISION CENTER INC</b> 61 MADISON ST MALDEN, MA 02148</p>	<p><b>MA HW GEN</b></p>	<p><b>S116357808</b> N/A</p>
----------------------------------------------------------------	----------------------------------------------------------------------------------	-------------------------	----------------------------------

[Click here for full text details](#)

Relative:  
Higher

**MA HW GEN**  
State Generator Status VQG-MA  
EPA Id MV7814804070

---

<p><b>H34</b> West 1/8-1/4 0.165 mi. 873 ft.</p>	<p><b>STERLING CLARK LURTON</b> MALDEN, MA</p>	<p><b>PFAS ECHO</b></p>	<p><b>1027423407</b> N/A</p>
------------------------------------------------------------------	----------------------------------------------------	-------------------------	----------------------------------

[Click here for full text details](#)

Relative:  
Higher

<p><b>G35</b> North 1/8-1/4 0.166 mi. 874 ft.</p>	<p><b>NO LOCATION AID</b> 124 CHARLES ST MALDEN, MA 02148</p>	<p><b>MA SHWS</b> <b>MA INST CONTROL</b> <b>MA RELEASE</b></p>	<p><b>S102403752</b> N/A</p>
-------------------------------------------------------------------	-----------------------------------------------------------------------	------------------------------------------------------------------------	----------------------------------

[Click here for full text details](#)

Relative:  
Higher

**MA SHWS**  
Release Tracking Number 3-0013610  
Current Status RAO

**MA INST CONTROL**  
Release Tracking Number 3-0013610

**MA RELEASE**  
Release Tracking Number / Current Status 3-0013610 / RAO

[Click here to access the MA DEP site for this facility](#)

---

<p><b>K36</b> South 1/8-1/4 0.168 mi. 887 ft.</p>	<p><b>MORTON OIL CO FMR</b> 171 MEDFORD ST MALDEN, MA 02148</p>	<p><b>MA SHWS</b> <b>MA LAST</b> <b>MA LUST</b> <b>MA INST CONTROL</b> <b>MA RELEASE</b> <b>MA ASBESTOS</b></p>	<p><b>S100829093</b> N/A</p>
-------------------------------------------------------------------	-------------------------------------------------------------------------	-------------------------------------------------------------------------------------------------------------------------------------	----------------------------------

[Click here for full text details](#)

Relative:  
Lower

**MA SHWS**  
Release Tracking Number 3-0002105  
Release Tracking Number 3-0024923

Map ID  
Direction  
Distance  
Elevation

MAP FINDINGS

Site

Database(s)

EDR ID Number  
EPA ID Number

**MORTON OIL CO FMR (Continued)**

**S100829093**

Current Status PSC  
Current Status RAONR

**MA LAST**

Release Tracking Number / Current Status 3-0002105 / PSC

**MA LUST**

Release Tracking Number / Current Status 3-0002105 / PSC

[Click here to access the MA DEP site for this facility](#)

**MA INST CONTROL**

Release Tracking Number 3-0002105

**MA RELEASE**

Release Tracking Number / Current Status 3-0002105 / PSC  
Release Tracking Number / Current Status 3-0024923 / RAONR

[Click here to access the MA DEP site for this facility](#)

L37  
NNE  
1/8-1/4  
0.170 mi.  
896 ft.

**NEW ENGLAND COFFEE DRIVEWAY**  
**100 CHARLES ST**  
**MALDEN, MA 02148**

[Click here for full text details](#)

**MA SHWS**  
**MA INST CONTROL**  
**MA RELEASE**  
**MA AIRS**  
**MA ENF**  
**MA HW GEN**

**S104482454**  
**N/A**

Relative:  
Higher

**MA SHWS**

Release Tracking Number 3-0019083  
Current Status RAO

**MA INST CONTROL**

Release Tracking Number 3-0019083

**MA RELEASE**

Release Tracking Number / Current Status 3-0019083 / RAO

[Click here to access the MA DEP site for this facility](#)

**MA AIRS**

Facility Status APPROV  
Date Closed 08/30/2011

**MA ENF**

Program Id 3-0019083

**MA HW GEN**

Map ID  
Direction  
Distance  
Elevation

MAP FINDINGS

Site

Database(s)

EDR ID Number  
EPA ID Number

**NEW ENGLAND COFFEE DRIVEWAY (Continued)**

**S104482454**

State Generator Status VQG-MA  
EPA Id MV7813248094

**G38**  
North  
1/8-1/4  
0.170 mi.  
898 ft.

**DONS AUTO BODY**  
108 CHARLES ST  
MALDEN, MA 02148

RCRA NonGen / NLR  
FINDS  
ECHO

1000373339  
MAD980915664

Relative:  
Higher

RCRA NonGen / NLR  
EPA Id MAD980915664

**FINDS**

Registry ID: 110003458623

**ECHO**

Registry ID 110003458623

**H39**  
WNW  
1/8-1/4  
0.170 mi.  
898 ft.

**COSMOPROF 66112**  
150 COMMERCIAL ST  
MALDEN, MA 02148

RCRA NonGen / NLR

1024881683  
MAR000520742

Relative:  
Higher

RCRA NonGen / NLR  
EPA Id MAR000520742

[Click here for full text details](#)

**M40**  
West  
1/8-1/4  
0.170 mi.  
900 ft.

**TROMBETTA ELECTRONICS**  
MALDEN, MA

PFAS ECHO

1027431315  
N/A

Relative:  
Higher

[Click here for full text details](#)

**J41**  
NE  
1/8-1/4  
0.175 mi.  
926 ft.

**METRO AUTO COLLISION CENTER**  
53-55 MADISON ST  
MALDEN, MA 02148

MA HW GEN

S112559126  
N/A

Relative:  
Higher

MA HW GEN  
EPA Id MV7813214813

[Click here for full text details](#)

MAP FINDINGS

Map ID Direction Distance Elevation	Site	Database(s)	EDR ID Number EPA ID Number
----------------------------------------------	------	-------------	--------------------------------

<b>J42</b> <b>NE</b> <b>1/8-1/4</b> <b>0.175 mi.</b> <b>926 ft.</b>  <b>Relative:</b> <b>Higher</b>	<b>FATHER AND SONS AUTO AND COLLISION</b> <b>53 MADSON ST</b> <b>MALDEN, MA 02148</b>  <a href="#">Click here for full text details</a>  <b>RCRA-SQG</b> EPA Id MAR000531376	<b>RCRA-SQG</b>	<b>1024882720</b> <b>MAR000531376</b>
--------------------------------------------------------------------------------------------------------------------------	---------------------------------------------------------------------------------------------------------------------------------------------------------------------------------------------------	-----------------	------------------------------------------

<b>J43</b> <b>NE</b> <b>1/8-1/4</b> <b>0.175 mi.</b> <b>926 ft.</b>  <b>Relative:</b> <b>Higher</b>	<b>GARYS SERVICE STATION</b> <b>53 MADISON ST</b> <b>MALDEN, MA 02148</b>  <a href="#">Click here for full text details</a>  <b>MA SHWS</b> Release Tracking Number 3-0001472 Release Tracking Number 3-0011598 Current Status RAO	<b>MA SHWS</b> <b>MA INST CONTROL</b> <b>MA RELEASE</b> <b>MA HW GEN</b>	<b>S102086036</b> <b>N/A</b>
--------------------------------------------------------------------------------------------------------------------------	---------------------------------------------------------------------------------------------------------------------------------------------------------------------------------------------------------------------------------------------------------------	-----------------------------------------------------------------------------------	---------------------------------

**MA INST CONTROL**  
Release Tracking Number 3-0001472

**MA RELEASE**  
Release Tracking Number / Current Status 3-0001472 / RAO  
Release Tracking Number / Current Status 3-0011598 / RAO

[Click here to access the MA DEP site for this facility](#)

**MA HW GEN**  
State Generator Status SQG-MA  
EPA Id MAR000531376

<b>H44</b> <b>WNW</b> <b>1/8-1/4</b> <b>0.177 mi.</b> <b>935 ft.</b>  <b>Relative:</b> <b>Higher</b>	<b>MOUNTAINEER INDUSTRIES LLC</b> <b>185 COMMERCIAL STREET</b> <b>MALDEN, MA 02148</b>  <a href="#">Click here for full text details</a>  <b>MA SHWS</b> Release Tracking Number 3-0035354 Release Tracking Number 3-0036529 Current Status PSNC Current Status DPS	<b>MA SHWS</b> <b>MA RELEASE</b> <b>MA ENF</b>	<b>S123541199</b> <b>N/A</b>
---------------------------------------------------------------------------------------------------------------------------	---------------------------------------------------------------------------------------------------------------------------------------------------------------------------------------------------------------------------------------------------------------------------------------------------	------------------------------------------------------	---------------------------------

**MA RELEASE**  
Release Tracking Number / Current Status 3-0035354 / PSNC  
Release Tracking Number / Current Status 3-0036529 / DPS

[Click here to access the MA DEP site for this facility](#)

**MA ENF**

MAP FINDINGS

Map ID Direction Distance Elevation	Site	Database(s)	EDR ID Number EPA ID Number
----------------------------------------------	------	-------------	--------------------------------

**MOUNTAINEER INDUSTRIES LLC (Continued)**

**S123541199**

Program Id 3-0035354

---

**N45**  
**NNW**  
**1/8-1/4**  
**0.179 mi.**  
**946 ft.**

**INDUSTRIAL PROPERTY**  
**180 CHARLES ST**  
**MALDEN, MA 02148**

**MA SHWS** **S100829088**  
**MA RELEASE** **N/A**

[Click here for full text details](#)

**Relative:**  
**Higher**

**MA SHWS**  
Release Tracking Number 3-0002066  
Current Status WCSSRM

**MA RELEASE**

Release Tracking Number / Current Status 3-0002066 / WCSSRM

[Click here to access the MA DEP site for this facility](#)

---

**O46**  
**WSW**  
**1/8-1/4**  
**0.180 mi.**  
**948 ft.**

**PIANTEDOSI BAKING COMPANY**  
**240 COMMERCIAL ST**  
**MALDEN, MA 02148**

**RCRA-VSQQ** **1024885218**  
**MAV000015383**

[Click here for full text details](#)

**Relative:**  
**Higher**

**RCRA-VSQQ**  
EPA Id MAV000015383

---

**O47**  
**WSW**  
**1/8-1/4**  
**0.180 mi.**  
**948 ft.**

**PIANTEDOSI BAKING COMPANY**  
**240 COMMERCIAL ST**  
**MALDEN, MA 02148**

**MA UST** **U004156916**  
**MA Financial Assurance** **N/A**  
**MA TIER 2**

[Click here for full text details](#)

**Relative:**  
**Higher**

**MA UST**  
Facility Id 22718  
Tank Status In Use

**MA TIER 2**

Facility Id FATR2014AG2MMW002MVV  
Facility Id FATR201294CKY9002N18  
Facility Id FATR20139UDY8U00243A

MAP FINDINGS

Map ID  
Direction  
Distance  
Elevation

Site

Database(s)

EDR ID Number  
EPA ID Number

**O48**  
**WSW**  
**1/8-1/4**  
**0.180 mi.**  
**948 ft.**

**PIANTEDOSI BAKING CO**  
**240 COMMERCIAL ST**  
**MALDEN, CITY OF, MA 02148**

**ICIS 1006070183**  
**US AIRS N/A**  
**FINDS**  
**ECHO**  
**MA AIRS**  
**MA HW GEN**

Relative:  
Higher

[Click here for full text details](#)

**ICIS**  
FRS ID: 110002015391

**US AIRS**  
EPA plant ID: 110002015391

**FINDS**  
Registry ID: 110002015391

**ECHO**  
Registry ID 110002015391

**MA AIRS**  
Facility Status APPROV  
Date Closed 09/29/1997  
Date Closed 01/29/2008  
Date Closed 08/03/2012  
Date Closed 01/02/2002  
Date Closed 05/13/2004

**MA HW GEN**  
State Generator Status VQG-MA  
EPA Id MAV000015383

**I49**  
**SSE**  
**1/8-1/4**  
**0.183 mi.**  
**968 ft.**

**NO LOCATION AID**  
**GRN AND MEDFORD STS**  
**MALDEN, MA 02148**

**MA SHWS S105810594**  
**MA RELEASE N/A**

Relative:  
Higher

[Click here for full text details](#)

**MA SHWS**  
Release Tracking Number 3-0013154  
Current Status RAO

**MA RELEASE**  
Release Tracking Number / Current Status 3-0013154 / RAO

[Click here to access the MA DEP site for this facility](#)



MAP FINDINGS

Map ID Direction Distance Elevation	Site	Database(s)	EDR ID Number EPA ID Number
----------------------------------------------	------	-------------	--------------------------------

<b>K50</b> South 1/8-1/4 0.192 mi. 1012 ft.	<b>BOSTON GAS COMPANY</b> 170 MEDFORD ST MALDEN, MA 02148  <a href="#">Click here for full text details</a>	<b>RCRA-VSQG</b> <b>ICIS</b> <b>FINDS</b> <b>ECHO</b>	1016141822 MAC300092434
---------------------------------------------------------	-------------------------------------------------------------------------------------------------------------------------	----------------------------------------------------------------	----------------------------

Relative:  
Higher

**RCRA-VSQG**  
EPA Id MAC300092434

**ICIS**  
FRS ID: 110000834875

**FINDS**  
Registry ID: 110000834875

**ECHO**  
Registry ID 110000834875

<b>K51</b> South 1/8-1/4 0.192 mi. 1012 ft.	<b>NORTH SHORE MASS ELECTRIC HEADQUARTERS</b> 170 MEDFORD ST MALDEN, MA 02148  <a href="#">Click here for full text details</a>	<b>MA SHWS</b> <b>MA LUST</b> <b>MA RELEASE</b> <b>MA SPILLS</b> <b>MA ASBESTOS</b> <b>MA HW GEN</b>	S101040014 N/A
---------------------------------------------------------	---------------------------------------------------------------------------------------------------------------------------------------------	---------------------------------------------------------------------------------------------------------------------	-------------------

Relative:  
Higher

**MA SHWS**  
 Release Tracking Number 3-0025236  
 Release Tracking Number 3-0028836  
 Release Tracking Number 3-0026231  
 Release Tracking Number 3-0029762  
 Release Tracking Number 3-0026299  
 Release Tracking Number 3-0027979  
 Release Tracking Number 3-0012439  
 Release Tracking Number 3-0029904  
 Current Status RAO  
 Current Status URAM  
 Current Status RAONR

**MA LUST**  
 Release Tracking Number / Current Status 3-0004378 / LSPNFA

[Click here to access the MA DEP site for this facility](#)

**MA RELEASE**  
 Release Tracking Number / Current Status 3-0004378 / LSPNFA  
 Release Tracking Number / Current Status 3-0012439 / RAO  
 Release Tracking Number / Current Status 3-0025236 / RAO  
 Release Tracking Number / Current Status 3-0026231 / RAONR  
 Release Tracking Number / Current Status 3-0026299 / RAONR  
 Release Tracking Number / Current Status 3-0027979 / URAM  
 Release Tracking Number / Current Status 3-0028836 / URAM  
 Release Tracking Number / Current Status 3-0029762 / RAONR

Map ID  
Direction  
Distance  
Elevation

MAP FINDINGS

Site

Database(s)

EDR ID Number  
EPA ID Number

**NORTH SHORE MASS ELECTRIC HEADQUARTERS (Continued)**

**S101040014**

Release Tracking Number / Current Status 3-0029904 / RAONR

[Click here to access the MA DEP site for this facility](#)

**MA SPILLS**

Facility Id 0000  
Case Closed YES  
Spill ID N91-1304

**MA HW GEN**

State Generator Status LQG-MA  
State Generator Status SQG-MA  
EPA Id MAD004863502  
EPA Id MAC300092434

**K52**  
South  
1/8-1/4  
0.192 mi.  
1012 ft.

**MASSACHUSETTS ELECTRIC COMPANY**  
170 MEDFORD ST  
MALDEN, MA 02148

**RCRA-SQG 1000204123**  
**PADS MAD004863502**  
**RI MANIFEST**

Relative:  
Higher

[Click here for full text details](#)

**RCRA-SQG**  
EPA Id MAD004863502

**PADS**  
EPAID: MAD004863502

**RI MANIFEST**  
EPA Id MAD004863502  
Manifest Document Number MAU178156

**K53**  
South  
1/8-1/4  
0.192 mi.  
1012 ft.

**MASSACHUSETTS ELECTRIC CO**  
170 MEDFORD ST  
MALDEN, MA 02148

**MA UST U003001621**  
**N/A**

Relative:  
Higher

[Click here for full text details](#)

**MA UST**  
Facility Id 10232  
Tank Status Tank Removed

MAP FINDINGS

Map ID Direction Distance Elevation	Site	Database(s)	EDR ID Number EPA ID Number
----------------------------------------------	------	-------------	--------------------------------

<b>54</b> <b>NW</b> <b>1/8-1/4</b> <b>0.194 mi.</b> <b>1023 ft.</b>  <b>Relative:</b> <b>Higher</b>	<b>FMR MALDEN MGP/FMR NE SHRIMP CO</b> <b>129 COMMERCIAL ST</b> <b>MALDEN, MA 02148</b>  <a href="#">Click here for full text details</a>  <b>MA LUST</b> Release Tracking Number / Current Status 3-0003757 / RAONR  Click here to access the MA DEP site for this facility  <b>MA RELEASE</b> Release Tracking Number / Current Status 3-0003757 / RAONR  Click here to access the MA DEP site for this facility  <b>MA TIER 2</b> Facility Id FATR201294CM8Q0115ZJ Facility Id FATR20139UEVDW013UFH	<b>MA LUST</b> <b>MA RELEASE</b> <b>MA AIRS</b> <b>MA TIER 2</b>	<b>S100044058</b> <b>N/A</b>
--------------------------------------------------------------------------------------------------------------------------	--------------------------------------------------------------------------------------------------------------------------------------------------------------------------------------------------------------------------------------------------------------------------------------------------------------------------------------------------------------------------------------------------------------------------------------------------------------------------------------------------------------------------------------------------------------	---------------------------------------------------------------------------	---------------------------------

<b>M55</b> <b>West</b> <b>1/8-1/4</b> <b>0.199 mi.</b> <b>1051 ft.</b>  <b>Relative:</b> <b>Higher</b>	<b>TYMPANIUM CORP</b> <b>197 COMMERCIAL ST</b> <b>MALDEN, MA 02148</b>  <a href="#">Click here for full text details</a>  <b>RCRA NonGen / NLR</b> EPA Id MA5000003921  <b>US AIRS</b> EPA plant ID: 110001937851	<b>RCRA NonGen / NLR</b> <b>US AIRS</b>	<b>1001123918</b> <b>MA5000003921</b>
-----------------------------------------------------------------------------------------------------------------------------	-------------------------------------------------------------------------------------------------------------------------------------------------------------------------------------------------------------------------------------------------	--------------------------------------------	------------------------------------------

<b>M56</b> <b>West</b> <b>1/8-1/4</b> <b>0.199 mi.</b> <b>1051 ft.</b>  <b>Relative:</b> <b>Higher</b>	<b>CASELLA WASTE SYSTEMS</b> <b>197 COMMERCIAL ST</b> <b>MALDEN, MA</b>  <a href="#">Click here for full text details</a>  <b>MA SHWS</b> Release Tracking Number 3-0028418 Current Status RAO  <b>MA RELEASE</b> Release Tracking Number / Current Status 3-0028418 / RAO  Click here to access the MA DEP site for this facility	<b>MA SHWS</b> <b>MA RELEASE</b>	<b>S109612904</b> <b>N/A</b>
-----------------------------------------------------------------------------------------------------------------------------	---------------------------------------------------------------------------------------------------------------------------------------------------------------------------------------------------------------------------------------------------------------------------------------------------------------------------------------------------------------------------	-------------------------------------	---------------------------------

MAP FINDINGS

Map ID Direction Distance Elevation	Site	Database(s)	EDR ID Number EPA ID Number
O57 WSW 1/8-1/4 0.204 mi. 1076 ft.	ICT COMPANY 239 COMMERCIAL ST MALDEN, MA 02148  <a href="#">Click here for full text details</a>	RCRA-VSQG	1012210958 MAC300011780
Relative: Higher	RCRA-VSQG EPA Id MAC300011780		
O58 WSW 1/8-1/4 0.204 mi. 1076 ft.	PIANTEDOSI BAKING CO 239 COMMERCIAL ST MALDEN, MA 02148  <a href="#">Click here for full text details</a>	MA SHWS MA RELEASE MA HW GEN	S100829095 N/A
Relative: Higher	MA SHWS Release Tracking Number 3-0004235 Current Status RAO  MA RELEASE Release Tracking Number / Current Status 3-0004235 / RAO  Click here to access the MA DEP site for this facility  MA HW GEN EPA Id MAC300011780		
N59 NW 1/8-1/4 0.210 mi. 1111 ft.	SPRINGS WINDOW FASHIONS - MALDEN MA MALDEN, MA  <a href="#">Click here for full text details</a>	PFAS ECHO	1027422332 N/A
Relative: Higher			
L60 NNE 1/8-1/4 0.214 mi. 1132 ft.	STOP & SHOP SUPERMARKET 0062 99 CHARLES ST MALDEN, MA 02148  <a href="#">Click here for full text details</a>	MA ASBESTOS MA HW GEN	S117894686 N/A
Relative: Higher	MA HW GEN State Generator Status VQG-MA EPA Id MAC300098910		

MAP FINDINGS

Map ID Direction Distance Elevation	Site	Database(s)	EDR ID Number EPA ID Number
L61 NNE 1/8-1/4 0.214 mi. 1132 ft.	<b>STOP &amp; SHOP SUPERMARKET 0062</b> 99 CHARLES ST MALDEN, MA 02148  <a href="#">Click here for full text details</a>	RCRA-SQG FINDS ECHO	1017786801 MAC300098910
Relative: Higher	<b>RCRA-SQG</b> EPA Id MAC300098910  <b>FINDS</b> Registry ID: 110064392018  <b>ECHO</b> Registry ID 110064392018		
P62 North 1/8-1/4 0.216 mi. 1140 ft.	<b>MALDEN MIDDLESEX MOTOR SALES</b> 35 CANAL ST MALDEN, MA 02148  <a href="#">Click here for full text details</a>	RCRA-VSQQ FINDS ECHO	1004518544 MAD981210594
Relative: Lower	<b>RCRA-VSQQ</b> EPA Id MAD981210594  <b>FINDS</b> Registry ID: 110055970819 Registry ID: 110003466614  <b>ECHO</b> Registry ID 110003466614		
P63 North 1/8-1/4 0.216 mi. 1140 ft.	<b>AUTO BODY SQUAD</b> 35 CANAL ST MALDEN, MA 02148  <a href="#">Click here for full text details</a>	MA SPILLS MA HW GEN	S101019237 N/A
Relative: Lower	<b>MA SPILLS</b> Facility Id 0000 Case Closed YES Spill ID N82-5232 Spill ID N88-1304  <b>MA HW GEN</b> State Generator Status VQG-MA EPA Id MAD981210594 EPA Id MV6178038641		

MAP FINDINGS

Map ID			EDR ID Number
Direction			EPA ID Number
Distance			
Elevation	Site	Database(s)	

---

<b>O64</b> <b>SW</b> <b>1/8-1/4</b> <b>0.221 mi.</b> <b>1169 ft.</b>	<b>COLORGRAPHICS INC</b> <b>245 COMMERCIAL ST</b> <b>MALDEN, MA 02148</b>  <a href="#">Click here for full text details</a>	<b>RCRA NonGen / NLR</b> <b>FINDS</b> <b>ECHO</b> <b>RI MANIFEST</b>	<b>1000341358</b> <b>MAD001413657</b>
----------------------------------------------------------------------------------	-----------------------------------------------------------------------------------------------------------------------------------------	-------------------------------------------------------------------------------	------------------------------------------

Relative:  
Higher  
**RCRA NonGen / NLR**  
 EPA Id MAD001413657

**FINDS**  
 Registry ID: 110001948714

**ECHO**  
 Registry ID 110001948714

**RI MANIFEST**  
 EPA Id MAD001413657  
 Manifest Document Number 001975113SKS

<b>Q65</b> <b>NNE</b> <b>1/8-1/4</b> <b>0.227 mi.</b> <b>1197 ft.</b>	<b>NO LOCATION AID</b> <b>66 CHARLES ST</b> <b>MALDEN, MA 02148</b>  <a href="#">Click here for full text details</a>	<b>MA SHWS</b> <b>MA INST CONTROL</b> <b>MA RELEASE</b>	<b>S104774313</b> <b>N/A</b>
-----------------------------------------------------------------------------------	-----------------------------------------------------------------------------------------------------------------------------------	---------------------------------------------------------------	---------------------------------

Relative:  
Higher  
**MA SHWS**  
 Release Tracking Number 3-0019981  
 Current Status RAO

**MA INST CONTROL**  
 Release Tracking Number 3-0019981

**MA RELEASE**  
 Release Tracking Number / Current Status 3-0019981 / RAO

[Click here to access the MA DEP site for this facility](#)

<b>66</b> <b>ENE</b> <b>1/8-1/4</b> <b>0.233 mi.</b> <b>1230 ft.</b>	<b>N/A</b> <b>204 MAIN STREET</b> <b>MALDEN, MA 02148</b>  <a href="#">Click here for full text details</a>	<b>MA SHWS</b> <b>MA RELEASE</b>	<b>S128182783</b> <b>N/A</b>
----------------------------------------------------------------------------------	-------------------------------------------------------------------------------------------------------------------------	-------------------------------------	---------------------------------

Relative:  
Higher  
**MA SHWS**  
 Release Tracking Number 3-0037107  
 Current Status PSNC

**MA RELEASE**  
 Release Tracking Number / Current Status 3-0037107 / PSNC

Map ID  
Direction  
Distance  
Elevation

MAP FINDINGS

Site

Database(s)

EDR ID Number  
EPA ID Number

N/A (Continued)

S128182783

[Click here to access the MA DEP site for this facility](#)

R67  
SW  
1/8-1/4  
0.235 mi.  
1240 ft.

**COMMERCIAL PROPERTY**  
263 COMMERCIAL STREET  
MALDEN, MA 02148

MA SHWS  
MA INST CONTROL  
MA RELEASE  
MA HW GEN

S112553957  
N/A

[Click here for full text details](#)

Relative:  
Higher

**MA SHWS**  
Release Tracking Number 3-0032839  
Current Status PSC

**MA INST CONTROL**  
Release Tracking Number 3-0032839

**MA RELEASE**  
Release Tracking Number / Current Status 3-0032839 / PSC

[Click here to access the MA DEP site for this facility](#)

**MA HW GEN**  
EPA Id MAR000009969

R68  
SW  
1/8-1/4  
0.235 mi.  
1240 ft.

**SOEP PAINTING CORP**  
263 COMMERCIAL ST  
MALDEN, MA 02148

RCRA-SQG  
ICIS  
FINDS  
ECHO

1001219847  
MAR000009969

[Click here for full text details](#)

Relative:  
Higher

**RCRA-SQG**  
EPA Id MAR000009969

**ICIS**  
FRS ID: 110003497797

**FINDS**  
Registry ID: 110003497797

**ECHO**  
Registry ID 110003497797

MAP FINDINGS

Map ID Direction Distance Elevation	Site	Database(s)	EDR ID Number EPA ID Number
S69 SW 1/8-1/4 0.237 mi. 1254 ft.	NO LOCATION AID 243 MEDFORD ST MALDEN, MA 02148  <a href="#">Click here for full text details</a>	MA SHWS MA RELEASE MA ASBESTOS MA TIER 2	S108476709 N/A
Relative: Higher	MA SHWS Release Tracking Number 3-0026576 Current Status RAO  MA RELEASE Release Tracking Number / Current Status 3-0026576 / RAO  Click here to access the MA DEP site for this facility  MA TIER 2 Facility Id FATR2015000000008254 Facility Id FATR2013A7140H00828Q Facility Id FATR2014A7140H00828Q		
S70 SW 1/8-1/4 0.237 mi. 1254 ft.	NO LOCATION AID 219 AND 243 MEDFORD ST MALDEN, MA 02148  <a href="#">Click here for full text details</a>	MA SHWS MA RELEASE	S103043529 N/A
Relative: Higher	MA SHWS Release Tracking Number 3-0016707 Current Status RAO  MA RELEASE Release Tracking Number / Current Status 3-0016707 / RAO  Click here to access the MA DEP site for this facility		
S71 SW 1/8-1/4 0.237 mi. 1254 ft.	PARADIGM PRECISION 243 MEDFORD STREET OUT OF STATE, CT  <a href="#">Click here for full text details</a>	CT MANIFEST	S125491410 N/A
Relative: Higher	CT MANIFEST EPA Id MAD001418052		



MAP FINDINGS

Map ID Direction Distance Elevation	Site	Database(s)	EDR ID Number EPA ID Number
S72 SW 1/8-1/4 0.237 mi. 1254 ft.	<b>PARADIGM PRECISION HOLDINGS LLC</b> 243 MEDFORD ST MALDEN, MA 02148  <a href="#">Click here for full text details</a>	MA HW GEN	S113409648 N/A
Relative: Higher	<b>MA HW GEN</b> State Generator Status LQG-MA EPA Id MAD001418052		
S73 SW 1/8-1/4 0.237 mi. 1254 ft.	<b>PARADIGM PRECISION HOLDINGS LLC</b> 243 MEDFORD ST MALDEN, MA 02148  <a href="#">Click here for full text details</a>	RCRA-SQG TRIS US AIRS FINDS ECHO	1000297614 0214WPRDGM243ME
Relative: Higher	<b>RCRA-SQG</b> EPA Id MAD001418052  <b>TRIS</b> TRIS ID 0214WPRDGM243ME  <b>US AIRS</b> EPA plant ID: 110002016504  <b>FINDS</b> Registry ID: 110060257083  <b>ECHO</b> Registry ID 110060257083		
T74 NNW 1/8-1/4 0.239 mi. 1264 ft.	<b>ENTERPRISE RENT A CAR</b> 99 COMMERCIAL ST MALDEN, MA 02148  <a href="#">Click here for full text details</a>	MA HW GEN	S113805394 N/A
Relative: Higher	<b>MA HW GEN</b> EPA Id MV7813219898		
Q75 NE 1/8-1/4 0.243 mi. 1284 ft.	<b>T &amp; J AUTO SERVICE INC</b> 36 CHARLES ST MALDEN, MA 02148  <a href="#">Click here for full text details</a>	MA HW GEN	S112559135 N/A
Relative: Higher	<b>MA HW GEN</b> State Generator Status SQG-MA EPA Id MV7813224343		

MAP FINDINGS

Map ID Direction Distance Elevation	Site	Database(s)	EDR ID Number EPA ID Number
----------------------------------------------	------	-------------	--------------------------------

<b>Q76</b> <b>NE</b> 1/8-1/4 0.243 mi. 1284 ft.	<b>C&amp;W INDUSTRIES INC</b> <b>36 CHARLES ST</b> <b>MALDEN, MA 02148</b>	<b>RCRA NonGen / NLR</b> <b>RI MANIFEST</b>	<b>1007570427</b> <b>MAD985294586</b>
-------------------------------------------------------------	----------------------------------------------------------------------------------	------------------------------------------------	------------------------------------------

[Click here for full text details](#)

**Relative:**  
**Higher**

**RCRA NonGen / NLR**  
EPA Id MAD985294586

**RI MANIFEST**  
EPA Id MAD985294586  
Manifest Document Number 000009283UIS

<b>T77</b> <b>NW</b> 1/8-1/4 0.247 mi. 1304 ft.	<b>MALDEN AND MELROSE GAS LIGHT CO</b> <b>NE CORNER OF CHARLES STREET AND COMMERCIAL</b> <b>MALDEN, MA 2418</b>	<b>EDR MGP</b>	<b>1008408456</b> <b>N/A</b>
-------------------------------------------------------------	-----------------------------------------------------------------------------------------------------------------------	----------------	---------------------------------

[Click here for full text details](#)

**Relative:**  
**Higher**

<b>Q78</b> <b>NNE</b> 1/4-1/2 0.257 mi. 1355 ft.	<b>DATA PRINTER CORP</b> <b>99 MIDDLESEX ST.</b> <b>MALDEN, MA 02148</b>	<b>MA SHWS</b> <b>MA LUST</b> <b>MA RELEASE</b> <b>MA SPILLS</b> <b>RCRA NonGen / NLR</b>	<b>1000143090</b> <b>MAD044824225</b>
--------------------------------------------------------------	--------------------------------------------------------------------------------	-------------------------------------------------------------------------------------------------------	------------------------------------------

[Click here for full text details](#)

**Relative:**  
**Higher**

**MA SHWS**  
Release Tracking Number 3-0000176  
Current Status RAO

**MA LUST**  
Release Tracking Number / Current Status 3-0000176 / RAO

[Click here to access the MA DEP site for this facility](#)

**MA RELEASE**  
Release Tracking Number / Current Status 3-0000176 / RAO

[Click here to access the MA DEP site for this facility](#)

**MA SPILLS**  
Facility Id 3-0176  
Case Closed YES  
Spill ID N92-1280

**RCRA NonGen / NLR**  
EPA Id MAD044824225

Map ID  
Direction  
Distance  
Elevation

MAP FINDINGS

Site

Database(s)

EDR ID Number  
EPA ID Number

**DATA PRINTER CORP (Continued)**

**1000143090**

**FINDS**

Registry ID: 110002016844

**ECHO**

Registry ID 110002016844

**U79**  
**NW**  
**1/4-1/2**  
**0.259 mi.**  
**1366 ft.**

**GOVERNORS HOUSE (CALLAHAN PARK)**  
**229 CHARLES STREET**  
**MALDEN, MA**

**MA SHWS S117277518**  
**MA RELEASE N/A**  
**MA ENF**

Relative:  
Higher

[Click here for full text details](#)

**MA SHWS**

Release Tracking Number 3-0032456  
Current Status TMPS

**MA RELEASE**

Release Tracking Number / Current Status 3-0032456 / TMPS

[Click here to access the MA DEP site for this facility](#)

**MA ENF**

Program Id 3-0032456

**80**  
**WNW**  
**1/4-1/2**  
**0.259 mi.**  
**1368 ft.**

**RESIDENTIAL PROPERTY**  
**191 PEARL STREET**  
**MALDEN, MA 02148**

**MA SHWS S108711600**  
**MA RELEASE N/A**

Relative:  
Higher

[Click here for full text details](#)

**MA SHWS**

Release Tracking Number 3-0029316  
Current Status RAO

**MA RELEASE**

Release Tracking Number / Current Status 3-0029316 / RAO

[Click here to access the MA DEP site for this facility](#)

MAP FINDINGS

Map ID Direction Distance Elevation	Site	Database(s)	EDR ID Number EPA ID Number
----------------------------------------------	------	-------------	--------------------------------

<b>S81</b> <b>SW</b> 1/4-1/2 0.266 mi. 1407 ft.	<b>COMCAST FACILITY</b> <b>300 COMMERCIAL ST</b> <b>MALDEN, MA 02148</b>	<b>MA SHWS</b> <b>MA RELEASE</b> <b>MA ASBESTOS</b> <b>MA TIER 2</b>	<b>S108640622</b> <b>N/A</b>
-------------------------------------------------------------	--------------------------------------------------------------------------------	-------------------------------------------------------------------------------	---------------------------------

[Click here for full text details](#)

Relative:  
Higher

**MA SHWS**  
 Release Tracking Number 3-0033591  
 Release Tracking Number 3-0026858  
 Current Status RAONR  
 Current Status RAO

**MA RELEASE**  
 Release Tracking Number / Current Status 3-0026858 / RAO  
 Release Tracking Number / Current Status 3-0033591 / RAONR

[Click here to access the MA DEP site for this facility](#)

**MA TIER 2**  
 Facility Id FATR2016000000026524  
 Facility Id FATR2015000000000734

<b>T82</b> <b>NNW</b> 1/4-1/2 0.268 mi. 1417 ft.	<b>NO LOCATION AID</b> <b>89 COMMERCIAL STREET</b> <b>MALDEN, MA 02148</b>	<b>MA SHWS</b> <b>MA RELEASE</b> <b>MA HW GEN</b>	<b>S110526266</b> <b>N/A</b>
--------------------------------------------------------------	----------------------------------------------------------------------------------	---------------------------------------------------------	---------------------------------

[Click here for full text details](#)

Relative:  
Higher

**MA SHWS**  
 Release Tracking Number 3-0029580  
 Release Tracking Number 3-0033294  
 Current Status URAM

**MA RELEASE**  
 Release Tracking Number / Current Status 3-0029580 / URAM  
 Release Tracking Number / Current Status 3-0033294 / URAM

[Click here to access the MA DEP site for this facility](#)

**MA HW GEN**  
 EPA Id MAD053460846

<b>U83</b> <b>NW</b> 1/4-1/2 0.283 mi. 1493 ft.	<b>CALLAHAN PARK</b> <b>PEARL ST @ CHARLES ST</b> <b>MALDEN, MA 02148</b>	<b>MA SHWS</b> <b>MA RELEASE</b>	<b>S102087298</b> <b>N/A</b>
-------------------------------------------------------------	---------------------------------------------------------------------------------	-------------------------------------	---------------------------------

[Click here for full text details](#)

Relative:  
Higher

**MA SHWS**  
 Release Tracking Number 3-0013345  
 Current Status RAONR

Map ID  
Direction  
Distance  
Elevation

MAP FINDINGS

Site

Database(s)

EDR ID Number  
EPA ID Number

**CALLAHAN PARK (Continued)**

**S102087298**

**MA RELEASE**

Release Tracking Number / Current Status 3-0013345 / RAONR

[Click here to access the MA DEP site for this facility](#)

**U84  
NW  
1/4-1/2  
0.283 mi.  
1493 ft.**

**CORNER  
CHARLES AND PEARL ST  
MALDEN, MA 02148**

**MA SHWS S102087277  
MA RELEASE N/A**

[Click here for full text details](#)

**Relative:  
Higher**

**MA SHWS**

Release Tracking Number 3-0013310  
Current Status RAONR

**MA RELEASE**

Release Tracking Number / Current Status 3-0013310 / RAONR

[Click here to access the MA DEP site for this facility](#)

**85  
East  
1/4-1/2  
0.284 mi.  
1500 ft.**

**NO LOCATION AID  
185 MAIN ST  
MALDEN, MA 02148**

**MA SHWS S100829098  
MA LUST N/A  
MA INST CONTROL  
MA RELEASE  
MA ENF**

[Click here for full text details](#)

**Relative:  
Higher**

**MA SHWS**

Release Tracking Number 3-0004681  
Current Status RAO

**MA LUST**

Release Tracking Number / Current Status 3-0010251 / RAO  
Release Tracking Number / Current Status 3-0027242 / RAO

[Click here to access the MA DEP site for this facility](#)

**MA INST CONTROL**

Release Tracking Number 3-0027242

**MA RELEASE**

Release Tracking Number / Current Status 3-0004681 / RAO  
Release Tracking Number / Current Status 3-0010251 / RAO  
Release Tracking Number / Current Status 3-0027242 / RAO

[Click here to access the MA DEP site for this facility](#)

**MA ENF**

Map ID  
Direction  
Distance  
Elevation

MAP FINDINGS

Site

Database(s)

EDR ID Number  
EPA ID Number

**NO LOCATION AID (Continued)**

**S100829098**

Program Id 3-0027242

86  
WSW  
1/4-1/2  
0.285 mi.  
1503 ft.

**MBTA RAIL LINE -  
300 PEARL STREET  
MALDEN, MA 02148**

**MA SHWS  
MA RELEASE**

**S112195279  
N/A**

[Click here for full text details](#)

Relative:  
Higher

**MA SHWS**

Release Tracking Number 3-0031083  
Current Status RAO

**MA RELEASE**

Release Tracking Number / Current Status 3-0031083 / RAO

[Click here to access the MA DEP site for this facility](#)

V87  
NNW  
1/4-1/2  
0.287 mi.  
1518 ft.

**BOSTON GAS COMPANY  
100 COMMERCIAL ST  
MALDEN, MA 02148**

**SEMS-ARCHIVE  
RCRA-SQG  
MA UST  
MA AST  
NY MANIFEST  
RI MANIFEST**

**1000416035  
MAD085616290**

[Click here for full text details](#)

Relative:  
Higher

**SEMS-ARCHIVE**

Site ID 0100594  
EPA Id MAD085616290

**RCRA-SQG**

EPA Id MAD085616290

**MA UST**

Facility Id 10240  
Tank Status Tank Removed

**MA AST**

Release Tracking Number 10240

**NY MANIFEST**

EPA ID MAD085616290

**RI MANIFEST**

EPA Id MAD085616290  
Manifest Document Number MAU195046

Map ID  
Direction  
Distance  
Elevation

MAP FINDINGS

Site

Database(s)

EDR ID Number  
EPA ID Number

V88  
NNW  
1/4-1/2  
0.287 mi.  
1518 ft.

**FORMER MGP SITE**  
**100 COMMERCIAL STREET**  
**MALDEN, MA 02148**

**MA SHWS** S102086022  
**MA LUST** N/A  
**MA INST CONTROL**  
**MA RELEASE**  
**MA ASBESTOS**  
**MA HW GEN**

Relative:  
Higher

[Click here for full text details](#)

**MA SHWS**

- Release Tracking Number 3-0032866
- Release Tracking Number 3-0032876
- Release Tracking Number 3-0034926
- Release Tracking Number 3-0035850
- Release Tracking Number 3-0038034
- Release Tracking Number 3-0035592
- Release Tracking Number 3-0012448
- Release Tracking Number 3-0000362
- Release Tracking Number 3-0037781
- Release Tracking Number 3-0026125
- Release Tracking Number 3-0013753
- Release Tracking Number 3-0013754
- Release Tracking Number 3-0030717
- Release Tracking Number 3-0035362
- Release Tracking Number 3-0038099
- Release Tracking Number 3-0033900
- Current Status URAM
- Current Status RAONR
- Current Status TMPS
- Current Status RAO

**MA LUST**

- Release Tracking Number / Current Status 3-0011581 / RAONR

[Click here to access the MA DEP site for this facility](#)

**MA INST CONTROL**

- Release Tracking Number 3-0000362

**MA RELEASE**

- Release Tracking Number / Current Status 3-0000362 / TMPS
- Release Tracking Number / Current Status 3-0011581 / RAONR
- Release Tracking Number / Current Status 3-0012448 / RAONR
- Release Tracking Number / Current Status 3-0013753 / RAONR
- Release Tracking Number / Current Status 3-0013754 / RAONR
- Release Tracking Number / Current Status 3-0026125 / URAM
- Release Tracking Number / Current Status 3-0030717 / RAO
- Release Tracking Number / Current Status 3-0032866 / URAM
- Release Tracking Number / Current Status 3-0032876 / URAM
- Release Tracking Number / Current Status 3-0033900 / URAM
- Release Tracking Number / Current Status 3-0034926 / URAM
- Release Tracking Number / Current Status 3-0035362 / URAM
- Release Tracking Number / Current Status 3-0035592 / URAM
- Release Tracking Number / Current Status 3-0035850 / URAM
- Release Tracking Number / Current Status 3-0037781 / URAM
- Release Tracking Number / Current Status 3-0038034 / URAM

Map ID  
Direction  
Distance  
Elevation

MAP FINDINGS

Site

Database(s)

EDR ID Number  
EPA ID Number

**FORMER MGP SITE (Continued)**

**S102086022**

Release Tracking Number / Current Status 3-0038099 / URAM

[Click here to access the MA DEP site for this facility](#)

**MA HW GEN**

State Generator Status LQG-MA  
State Generator Status SQG-MA  
EPA Id MAC300008125  
EPA Id MAR000621755  
EPA Id MAD085616290

V89  
NNW  
1/4-1/2  
0.287 mi.  
1518 ft.

**BOSTON GAS CO**  
**100 COMMERCIAL STREET**  
**MALDEN, MA 2148**

**EDR MGP 1008408454**  
**N/A**

[Click here for full text details](#)

Relative:  
Higher

V90  
NNW  
1/4-1/2  
0.287 mi.  
1518 ft.

**FORMER MGP SITE**  
**100 COMMERCIAL STREET**  
**MALDEN, MA 02148**

**MA SHWS S112288344**  
**MA RELEASE N/A**

[Click here for full text details](#)

Relative:  
Higher

**MA SHWS**

Release Tracking Number 3-0031173  
Current Status URAM

**MA RELEASE**

Release Tracking Number / Current Status 3-0031173 / URAM

[Click here to access the MA DEP site for this facility](#)

W91  
WSW  
1/4-1/2  
0.293 mi.  
1549 ft.

**NO LOCATION AID**  
**269 PEARL ST**  
**MALDEN, MA 02148**

**MA SHWS S107325681**  
**MA RELEASE N/A**

[Click here for full text details](#)

Relative:  
Higher

**MA SHWS**

Release Tracking Number 3-0028728  
Current Status RAO

**MA RELEASE**

Release Tracking Number / Current Status 3-0028728 / RAO

[Click here to access the MA DEP site for this facility](#)



MAP FINDINGS

Map ID Direction Distance Elevation	Site	Database(s)	EDR ID Number EPA ID Number
----------------------------------------------	------	-------------	--------------------------------

---

<b>92</b> NW 1/4-1/2 0.295 mi. 1557 ft.  Relative: Higher	<b>MALDEN AND MELROSE GAS LIGHT CO</b> PEARL STREET MALDEN, MA 2418  <a href="#">Click here for full text details</a>	<b>EDR MGP</b>	<b>1008408455</b> N/A
--------------------------------------------------------------------------------	-----------------------------------------------------------------------------------------------------------------------------------	----------------	--------------------------

---

<b>93</b> SW 1/4-1/2 0.295 mi. 1560 ft.  Relative: Higher	<b>NO LOCATION AID</b> 270-280 MEDFORD ST MALDEN, MA 02148  <a href="#">Click here for full text details</a>  <b>MA SHWS</b> Release Tracking Number 3-0028377 Release Tracking Number 3-0027577 Current Status RAO Current Status DPS	<b>MA SHWS</b> <b>MA RELEASE</b> <b>MA ENF</b>	<b>S109029207</b> N/A
--------------------------------------------------------------------------------	----------------------------------------------------------------------------------------------------------------------------------------------------------------------------------------------------------------------------------------------------------------------	------------------------------------------------------	--------------------------

**MA RELEASE**  
Release Tracking Number / Current Status 3-0027577 / DPS  
Release Tracking Number / Current Status 3-0028377 / RAO

Click here to access the MA DEP site for this facility

**MA ENF**  
Program Id 3-0027577

---

<b>W94</b> West 1/4-1/2 0.296 mi. 1561 ft.  Relative: Higher	<b>ST PETER'S CHURCH</b> 257 PEARL ST MALDEN, MA 02148  <a href="#">Click here for full text details</a>  <b>MA LUST</b> Release Tracking Number / Current Status 3-0024620 / RAO  Click here to access the MA DEP site for this facility  <b>MA RELEASE</b> Release Tracking Number / Current Status 3-0024620 / RAO  Click here to access the MA DEP site for this facility	<b>MA LUST</b> <b>MA RELEASE</b> <b>MA ASBESTOS</b>	<b>S106863544</b> N/A
-----------------------------------------------------------------------------------	-------------------------------------------------------------------------------------------------------------------------------------------------------------------------------------------------------------------------------------------------------------------------------------------------------------------------------------------------------------------------------------------------------------------------	-----------------------------------------------------------	--------------------------

MAP FINDINGS

Map ID Direction Distance Elevation		Database(s)	EDR ID Number EPA ID Number
----------------------------------------------	--	-------------	--------------------------------

<b>X95</b> North 1/4-1/2 0.297 mi. 1570 ft.	<b>UPPER MALDEN RIVER SEDIMENTS</b> COMMERCIAL ST MALDEN, MA 02148	<b>MA SHWS</b> <b>MA RELEASE</b>	<b>S100829104</b> N/A
---------------------------------------------------------	--------------------------------------------------------------------------	-------------------------------------	--------------------------

[Click here for full text details](#)

Relative:  
 Lower

**MA SHWS**  
 Release Tracking Number 3-0002558  
 Current Status TIER1D

**MA RELEASE**  
 Release Tracking Number / Current Status 3-0002558 / TIER1D

Click here to access the MA DEP site for this facility

<b>Y96</b> NE 1/4-1/2 0.299 mi. 1577 ft.	<b>GAS STATION</b> 245 MAIN ST EASTERN AVE MALDEN, MA 02148	<b>MA LUST</b> <b>MA INST CONTROL</b> <b>MA RELEASE</b> <b>MA ENF</b>	<b>S100831177</b> N/A
------------------------------------------------------	-------------------------------------------------------------------	--------------------------------------------------------------------------------	--------------------------

[Click here for full text details](#)

Relative:  
 Higher

**MA LUST**  
 Release Tracking Number / Current Status 3-0002948 / RAO

Click here to access the MA DEP site for this facility

**MA INST CONTROL**  
 Release Tracking Number 3-0002948

**MA RELEASE**  
 Release Tracking Number / Current Status 3-0002948 / RAO

Click here to access the MA DEP site for this facility

**MA ENF**  
 Program Id 3-0002948

<b>Y97</b> NE 1/4-1/2 0.299 mi. 1577 ft.	<b>SNAP MART, INC.</b> 245 MAIN STREET MALDEN, MA 02148	<b>MA SHWS</b> <b>MA LUST</b> <b>MA RELEASE</b> <b>MA SPILLS</b> <b>MA ENF</b>	<b>S101031407</b> N/A
------------------------------------------------------	---------------------------------------------------------------	--------------------------------------------------------------------------------------------	--------------------------

[Click here for full text details](#)

Relative:  
 Higher

**MA SHWS**  
 Release Tracking Number 3-0032639  
 Release Tracking Number 3-0037421  
 Current Status REMOPS  
 Current Status PSNC

**MA LUST**

Map ID  
Direction  
Distance  
Elevation

MAP FINDINGS

Site

Database(s)

EDR ID Number  
EPA ID Number

**SNAP MART, INC. (Continued)**

**S101031407**

Release Tracking Number / Current Status 3-0032639 / REMOPS  
Release Tracking Number / Current Status 3-0037421 / PSNC

[Click here to access the MA DEP site for this facility](#)

**MA RELEASE**

Release Tracking Number / Current Status 3-0032639 / REMOPS  
Release Tracking Number / Current Status 3-0037421 / PSNC

[Click here to access the MA DEP site for this facility](#)

**MA SPILLS**

Facility Id 0000  
Case Closed YES  
Spill ID N87-0507

**MA ENF**

Program Id 3-0032639

X98  
North  
1/4-1/2  
0.299 mi.  
1578 ft.

**CANAL STREET**  
**124 CENTER ST**  
**MALDEN, MA 02148**

**MA SHWS** S102403968  
**MA RELEASE** N/A  
**MA HW GEN**

[Click here for full text details](#)

Relative:  
Lower

**MA SHWS**

Release Tracking Number 3-0014450  
Current Status RAO

**MA RELEASE**

Release Tracking Number / Current Status 3-0014450 / RAO

[Click here to access the MA DEP site for this facility](#)

**MA HW GEN**

EPA Id MAD047069422

99  
ESE  
1/4-1/2  
0.314 mi.  
1659 ft.

**DEXTER HOUSE NURSING HOME**  
**120 MAIN ST**  
**MALDEN, MA 02148**

**MA SHWS** S107678045  
**MA RELEASE** N/A

[Click here for full text details](#)

Relative:  
Higher

**MA SHWS**

Release Tracking Number 3-0025795  
Current Status RAO

**MA RELEASE**

Map ID  
Direction  
Distance  
Elevation

MAP FINDINGS

Site

Database(s)

EDR ID Number  
EPA ID Number

**DEXTER HOUSE NURSING HOME (Continued)**

**S107678045**

Release Tracking Number / Current Status 3-0025795 / RAO

[Click here to access the MA DEP site for this facility](#)

**Y100**  
**NE**  
1/4-1/2  
0.316 mi.  
1666 ft.

**PERFORMANCE AUTO**  
**259 MAIN ST**  
**MALDEN, MA 02148**

**MA SHWS**  
**MA INST CONTROL**  
**MA RELEASE**  
**MA HW GEN**

**S100041419**  
**N/A**

[Click here for full text details](#)

Relative:  
Higher

**MA SHWS**

Release Tracking Number 3-0001981  
Current Status RAO

**MA INST CONTROL**

Release Tracking Number 3-0001981

**MA RELEASE**

Release Tracking Number / Current Status 3-0001981 / RAO

[Click here to access the MA DEP site for this facility](#)

**MA HW GEN**

EPA Id MAR000621748

**101**  
**East**  
1/4-1/2  
0.318 mi.  
1680 ft.

**NO LOCATION AID**  
**14 WILSON AVE**  
**MALDEN, MA 02148**

**MA SHWS**  
**MA RELEASE**

**S104847418**  
**N/A**

[Click here for full text details](#)

Relative:  
Higher

**MA SHWS**

Release Tracking Number 3-0019978  
Current Status RAO

**MA RELEASE**

Release Tracking Number / Current Status 3-0019978 / RAO

[Click here to access the MA DEP site for this facility](#)

**Z102**  
**NE**  
1/4-1/2  
0.319 mi.  
1683 ft.

**NO LOCATION AID**  
**MAIN AND CHARLES**  
**MALDEN, MA 02148**

**MA SHWS**  
**MA RELEASE**

**S103383825**  
**N/A**

[Click here for full text details](#)

Relative:  
Higher

**MA SHWS**

Release Tracking Number 3-0017190

Map ID  
Direction  
Distance  
Elevation

MAP FINDINGS

Site

Database(s)

EDR ID Number  
EPA ID Number

**NO LOCATION AID (Continued)**

S103383825

Current Status URAM

**MA RELEASE**

Release Tracking Number / Current Status 3-0017190 / URAM

[Click here to access the MA DEP site for this facility](#)

Z103  
NE  
1/4-1/2  
0.319 mi.  
1683 ft.

**NO LOCATION AID  
MAIN AND CHARLES ST  
MALDEN, MA 02148**

**MA SHWS  
MA RELEASE**

S105810634  
N/A

[Click here for full text details](#)

Relative:  
Higher

**MA SHWS**

Release Tracking Number 3-0017259  
Current Status URAM

**MA RELEASE**

Release Tracking Number / Current Status 3-0017259 / URAM

[Click here to access the MA DEP site for this facility](#)

AA104  
SW  
1/4-1/2  
0.323 mi.  
1708 ft.

**HOPWOOD GLOBE LTD  
303 COMMERCIAL ST  
MALDEN, MA 02148**

**MA SHWS  
MA RELEASE  
MA AIRS  
MA ASBESTOS  
MA TIER 2**

S112291733  
N/A

[Click here for full text details](#)

Relative:  
Higher

**MA SHWS**

Release Tracking Number 3-0031601  
Release Tracking Number 3-0031537  
Current Status RAONR

**MA RELEASE**

Release Tracking Number / Current Status 3-0031537 / RAONR  
Release Tracking Number / Current Status 3-0031601 / RAONR

[Click here to access the MA DEP site for this facility](#)

**MA TIER 2**

Facility Id FATR2017000000031862  
Facility Id FATR2014AHZ05F002X6N  
Facility Id FATR2018000000037206  
Facility Id FATR20139TUCT5002NBD  
Facility Id FATR20115NPUZ1002F0L  
Facility Id FATR201294MEDX002UR8  
Facility Id FATR2015000000005249

MAP FINDINGS

Map ID Direction Distance Elevation		Database(s)	EDR ID Number EPA ID Number
	Site		

<b>AA105</b> <b>SW</b> <b>1/4-1/2</b> <b>0.323 mi.</b> <b>1708 ft.</b>	<b>HOPWOOD GLOBE</b> <b>303 COMMERCIAL STREET</b> <b>MALDEN, MA</b>	<b>MA SHWS</b> <b>MA RELEASE</b> <b>MA ENF</b>	<b>S112146177</b> <b>N/A</b>
------------------------------------------------------------------------------------	---------------------------------------------------------------------------	------------------------------------------------------	---------------------------------

Relative:  
Higher

[Click here for full text details](#)

**MA SHWS**  
 Release Tracking Number 3-0030931  
 Current Status TIERI

**MA RELEASE**  
 Release Tracking Number / Current Status 3-0030931 / TIERI

[Click here to access the MA DEP site for this facility](#)

**MA ENF**  
 Program Id 3-0030931

<b>AB106</b> <b>NNW</b> <b>1/4-1/2</b> <b>0.331 mi.</b> <b>1746 ft.</b>	<b>NO LOCATION AID</b> <b>51 COMMERCIAL ST</b> <b>MALDEN, MA</b>	<b>MA SHWS</b> <b>MA RELEASE</b> <b>MA ASBESTOS</b>	<b>S108640700</b> <b>N/A</b>
-------------------------------------------------------------------------------------	------------------------------------------------------------------------	-----------------------------------------------------------	---------------------------------

Relative:  
Higher

[Click here for full text details](#)

**MA SHWS**  
 Release Tracking Number 3-0027001  
 Current Status URAM

**MA RELEASE**  
 Release Tracking Number / Current Status 3-0027001 / URAM

[Click here to access the MA DEP site for this facility](#)

<b>AB107</b> <b>NNW</b> <b>1/4-1/2</b> <b>0.334 mi.</b> <b>1762 ft.</b>	<b>MALDEN SUBSTA NUMBER 5</b> <b>55 CENTER ST</b> <b>MALDEN, MA 02148</b>	<b>MA SHWS</b> <b>MA RELEASE</b> <b>MA ASBESTOS</b>	<b>S108962791</b> <b>N/A</b>
-------------------------------------------------------------------------------------	---------------------------------------------------------------------------------	-----------------------------------------------------------	---------------------------------

Relative:  
Higher

[Click here for full text details](#)

**MA SHWS**  
 Release Tracking Number 3-0027361  
 Current Status RAO

**MA RELEASE**  
 Release Tracking Number / Current Status 3-0027361 / RAO

[Click here to access the MA DEP site for this facility](#)

MAP FINDINGS

Map ID			EDR ID Number
Direction			EPA ID Number
Distance			
Elevation	Site	Database(s)	

<b>108</b> <b>SSE</b> 1/4-1/2 0.336 mi. 1775 ft.	<b>MALDEN RIVER</b> <b>GREEN STREET AT NEWMAN ROAD</b> <b>MALDEN, MA 02148</b>	<b>MA SHWS</b> <b>MA RELEASE</b>	<b>S111989446</b> <b>N/A</b>
--------------------------------------------------------------	--------------------------------------------------------------------------------------	-------------------------------------	---------------------------------

[Click here for full text details](#)

Relative:  
Higher

**MA SHWS**  
 Release Tracking Number 3-0030804  
 Current Status RAO

**MA RELEASE**  
 Release Tracking Number / Current Status 3-0030804 / RAO

[Click here to access the MA DEP site for this facility](#)

<b>AC109</b> <b>NE</b> 1/4-1/2 0.348 mi. 1839 ft.	<b>METAL FINISHING FMR</b> <b>22-24 EASTERN AVE</b> <b>MALDEN, MA 02148</b>	<b>MA SHWS</b> <b>MA INST CONTROL</b> <b>MA RELEASE</b>	<b>S100829092</b> <b>N/A</b>
---------------------------------------------------------------	-----------------------------------------------------------------------------------	---------------------------------------------------------------	---------------------------------

[Click here for full text details](#)

Relative:  
Higher

**MA SHWS**  
 Release Tracking Number 3-0001179  
 Current Status RAO

**MA INST CONTROL**  
 Release Tracking Number 3-0001179

**MA RELEASE**  
 Release Tracking Number / Current Status 3-0001179 / RAO

[Click here to access the MA DEP site for this facility](#)

<b>110</b> <b>North</b> 1/4-1/2 0.353 mi. 1866 ft.	<b>NO LOCATION AID</b> <b>18 JACKSON STREET</b> <b>MALDEN, MA 02148</b>	<b>MA SHWS</b> <b>MA BROWNFIELDS</b> <b>MA RELEASE</b> <b>MA ASBESTOS</b>	<b>S114004802</b> <b>N/A</b>
----------------------------------------------------------------	-------------------------------------------------------------------------------	------------------------------------------------------------------------------------	---------------------------------

[Click here for full text details](#)

Relative:  
Lower

**MA SHWS**  
 Release Tracking Number 3-0032372  
 Release Tracking Number 3-0031736  
 Current Status PSC  
 Current Status TIERII

**MA BROWNFIELDS**  
 MCP Status TIER 2  
 RTN 3-0031736

**MA RELEASE**

Map ID  
Direction  
Distance  
Elevation

MAP FINDINGS

Site

Database(s)

EDR ID Number  
EPA ID Number

**NO LOCATION AID (Continued)**

S114004802

Release Tracking Number / Current Status 3-0031736 / TIERII  
Release Tracking Number / Current Status 3-0032372 / PSC

[Click here to access the MA DEP site for this facility](#)

AD111  
SW  
1/4-1/2  
0.354 mi.  
1870 ft.

**NO LOCATION AID**  
**360 TO 392 PEARL ST**  
**MALDEN, MA 02148**

**MA SHWS** S103811984  
**MA RELEASE** N/A

[Click here for full text details](#)

Relative:  
Higher

**MA SHWS**  
Release Tracking Number 3-0017865  
Current Status RAONR

**MA RELEASE**

Release Tracking Number / Current Status 3-0017865 / RAONR

[Click here to access the MA DEP site for this facility](#)

AD112  
SW  
1/4-1/2  
0.355 mi.  
1876 ft.

**COMMERCIAL STRUCTURE**  
**360-392 PEARL STREET**  
**MALDEN, MA 02148**

**MA SHWS** S113411782  
**MA RELEASE** N/A

[Click here for full text details](#)

Relative:  
Higher

**MA SHWS**  
Release Tracking Number 3-0031435  
Current Status RAONR

**MA RELEASE**

Release Tracking Number / Current Status 3-0031435 / RAONR

[Click here to access the MA DEP site for this facility](#)

AD113  
SW  
1/4-1/2  
0.355 mi.  
1876 ft.

**ALSO 298 MEDFORD ST**  
**360-392 PEARL ST**  
**MALDEN, MA 02148**

**MA SHWS** S102086404  
**MA INST CONTROL** N/A  
**MA RELEASE**  
**MA ENF**

[Click here for full text details](#)

Relative:  
Higher

**MA SHWS**  
Release Tracking Number 3-0012110  
Current Status DPS

**MA INST CONTROL**

Release Tracking Number 3-0012110

**MA RELEASE**



Map ID  
Direction  
Distance  
Elevation

MAP FINDINGS

Site

Database(s)

EDR ID Number  
EPA ID Number

**ALSO 298 MEDFORD ST (Continued)**

**S102086404**

Release Tracking Number / Current Status 3-0012110 / DPS

[Click here to access the MA DEP site for this facility](#)

**MA ENF**

Program Id 3-0012110

**AE114**  
**SSW**  
1/4-1/2  
0.358 mi.  
1892 ft.

**WELLINGTON REALTY**  
**COMMERCIAL ST**  
**MALDEN, MA 02148**

**MA SHWS**  
**MA BROWNFIELDS**  
**MA RELEASE**

**S100829105**  
**N/A**

[Click here for full text details](#)

Relative:  
Higher

**MA SHWS**

Release Tracking Number 3-0037524  
Release Tracking Number 3-0000590  
Current Status URAM  
Current Status RAO

**MA BROWNFIELDS**

MCP Status RAO  
RTN 3-0000590

**MA RELEASE**

Release Tracking Number / Current Status 3-0000590 / RAO  
Release Tracking Number / Current Status 3-0037524 / URAM

[Click here to access the MA DEP site for this facility](#)

**AE115**  
**SSW**  
1/4-1/2  
0.362 mi.  
1911 ft.

**RYDER TRUCK RENTAL INC**  
**326 COMMERCIAL ST**  
**MALDEN, MA 02148**

**MA SHWS**  
**MA UST**  
**MA RELEASE**  
**MA HW GEN**

**U001005036**  
**N/A**

[Click here for full text details](#)

Relative:  
Higher

**MA SHWS**

Release Tracking Number 3-0027471  
Current Status RAO

**MA UST**

Facility Id 3939  
Tank Status Tank Removed

**MA RELEASE**

Release Tracking Number / Current Status 3-0027471 / RAO

[Click here to access the MA DEP site for this facility](#)

**MA HW GEN**

Map ID  
Direction  
Distance  
Elevation

MAP FINDINGS

Site

Database(s)

EDR ID Number  
EPA ID Number

**RYDER TRUCK RENTAL INC (Continued)**

U001005036

State Generator Status VQG-MA  
EPA Id MAR000617894

AB116  
NNW  
1/4-1/2  
0.364 mi.  
1923 ft.

**BROADWAY SHOPPING CTR**  
**42-60 AND 88 BROADWAY**  
**MALDEN, MA 02148**

**MA SHWS** S100831172  
**MA LUST** N/A  
**MA RELEASE**

Relative:  
Higher

**MA SHWS**

Release Tracking Number 3-0003488  
Current Status WCSPRM

**MA LUST**

Release Tracking Number / Current Status 3-0003488 / WCSPRM

[Click here to access the MA DEP site for this facility](#)

**MA RELEASE**

Release Tracking Number / Current Status 3-0003488 / WCSPRM

[Click here to access the MA DEP site for this facility](#)

AB117  
NNW  
1/4-1/2  
0.369 mi.  
1950 ft.

**MALDEN CENTER STATION MBTA**  
**COMMERICAL ST**  
**MALDEN, MA 02148**

**MA SHWS** S105811033  
**MA RELEASE** N/A

Relative:  
Higher

**MA SHWS**

Release Tracking Number 3-0022760  
Current Status RAO

**MA RELEASE**

Release Tracking Number / Current Status 3-0022760 / RAO

[Click here to access the MA DEP site for this facility](#)

AF118  
North  
1/4-1/2  
0.370 mi.  
1951 ft.

**NO LOCATION AID**  
**200 EXCHANGE ST**  
**MALDEN, MA 02148**

**MA SHWS** S103812010  
**MA LUST** N/A  
**MA RELEASE**  
**MA ASBESTOS**

Relative:  
Higher

**MA SHWS**

Release Tracking Number 3-0018614  
Release Tracking Number 3-0029649  
Current Status RAO  
Current Status DPS

[Click here for full text details](#)

Map ID  
Direction  
Distance  
Elevation

MAP FINDINGS

Site

Database(s)

EDR ID Number  
EPA ID Number

**NO LOCATION AID (Continued)**

**S103812010**

**MA LUST**

Release Tracking Number / Current Status 3-0017903 / RAO

[Click here to access the MA DEP site for this facility](#)

**MA RELEASE**

Release Tracking Number / Current Status 3-0017903 / RAO

Release Tracking Number / Current Status 3-0018614 / RAO

Release Tracking Number / Current Status 3-0029649 / DPS

[Click here to access the MA DEP site for this facility](#)

AE119  
SSW  
1/4-1/2  
0.375 mi.  
1979 ft.

**RIVER'S EDGE PARCEL 6-5**  
**333 COMMERCIAL STREET**  
**MALDEN, MA 2148**

**US BROWNFIELDS**

**1018164015**  
**N/A**

Relative:  
Higher

[Click here for full text details](#)

**US BROWNFIELDS**

ACRES property ID 188061

AC120  
NE  
1/4-1/2  
0.376 mi.  
1987 ft.

**COMMERCIAL PROPERTY**  
**50 EASTERN AVE**  
**MALDEN, MA 02148**

**MA SHWS**  
**MA RELEASE**

**S100829082**  
**N/A**

Relative:  
Higher

[Click here for full text details](#)

**MA SHWS**

Release Tracking Number 3-0004557

Current Status RAO

**MA RELEASE**

Release Tracking Number / Current Status 3-0004557 / RAO

[Click here to access the MA DEP site for this facility](#)

AD121  
SW  
1/4-1/2  
0.378 mi.  
1995 ft.

**MEDFORD ST 100 FT NORTH**  
**371 PEARL ST**  
**MALDEN, MA 02148**

**MA SHWS**  
**MA RELEASE**

**S103043374**  
**N/A**

Relative:  
Higher

[Click here for full text details](#)

**MA SHWS**

Release Tracking Number 3-0015942

Current Status RAONR

**MA RELEASE**

Map ID  
Direction  
Distance  
Elevation

MAP FINDINGS

Site

Database(s)

EDR ID Number  
EPA ID Number

**MEDFORD ST 100 FT NORTH (Continued)**

**S103043374**

Release Tracking Number / Current Status 3-0015942 / RAONR

[Click here to access the MA DEP site for this facility](#)

122  
West  
1/4-1/2  
0.382 mi.  
2015 ft.

**FRANKS AUTO REPAIR**  
**189 HIGHLAND AVE**  
**MALDEN, MA 02148**

**MA LUST** **U002009567**  
**MA UST** **N/A**  
**MA AST**  
**MA RELEASE**  
**MA HW GEN**

[Click here for full text details](#)

Relative:  
Higher

**MA LUST**

Release Tracking Number / Current Status 3-0002961 / RAO

[Click here to access the MA DEP site for this facility](#)

**MA UST**

Facility Id 19684  
Tank Status Tank Removed  
Tank Status In Use

**MA AST**

Release Tracking Number 19684

**MA RELEASE**

Release Tracking Number / Current Status 3-0002961 / RAO

[Click here to access the MA DEP site for this facility](#)

**MA HW GEN**

State Generator Status SQG-MA  
EPA Id MV7813216744

AE123  
SSW  
1/4-1/2  
0.382 mi.  
2017 ft.

**FMR. SOLVENT CHEMICAL**  
**339 COMMERCIAL ST.**  
**MALDEN, MA**

**MA BROWNFIELDS** **S117552879**  
**N/A**

[Click here for full text details](#)

Relative:  
Higher

**MA BROWNFIELDS**

MCP Status SPECPR  
RTN 3-0000302

MAP FINDINGS

Map ID Direction Distance Elevation	Site	Database(s)	EDR ID Number EPA ID Number
124 NNW 1/4-1/2 0.382 mi. 2017 ft.	<b>MACDONALD STADIUM</b> 32 PEARL ST MALDEN, MA 02148  <a href="#">Click here for full text details</a>	MA SHWS MA RELEASE	S111989492 N/A
Relative: Higher	<b>MA SHWS</b> Release Tracking Number 3-0030913 Current Status RAO  <b>MA RELEASE</b> Release Tracking Number / Current Status 3-0030913 / RAO  Click here to access the MA DEP site for this facility		
AC125 NE 1/4-1/2 0.387 mi. 2045 ft.	<b>CONSTRUCTION SITE</b> 54 EASTERN AVE MALDEN, MA 02148  <a href="#">Click here for full text details</a>	MA SHWS MA RELEASE MA ASBESTOS	S128777895 N/A
Relative: Higher	<b>MA SHWS</b> Release Tracking Number 3-0037898 Current Status UNCLSS  <b>MA RELEASE</b> Release Tracking Number / Current Status 3-0037898 / UNCLSS  Click here to access the MA DEP site for this facility		
AF126 North 1/4-1/2 0.398 mi. 2101 ft.	<b>SOLVENT CHEMICAL COMPANY</b> UNKNOWN MALDEN, MA 2148  <a href="#">Click here for full text details</a>	US BROWNFIELDS FINDS	1016351879 N/A
Relative: Higher	<b>US BROWNFIELDS</b> ACRES property ID 11619  <b>FINDS</b> Registry ID: 110039542340		
127 ESE 1/4-1/2 0.401 mi. 2117 ft.	<b>NO LOCATION AID</b> 11 CROSS ST MALDEN, MA 02148  <a href="#">Click here for full text details</a>	MA SHWS MA INST CONTROL MA RELEASE MA ENF	S102967392 N/A
Relative: Higher	<b>MA SHWS</b> Release Tracking Number 3-0015686		

Map ID  
Direction  
Distance  
Elevation

MAP FINDINGS

Site

Database(s)

EDR ID Number  
EPA ID Number

**NO LOCATION AID (Continued)**

**S102967392**

Current Status RAO

**MA INST CONTROL**

Release Tracking Number 3-0015686

**MA RELEASE**

Release Tracking Number / Current Status 3-0015686 / RAO

[Click here to access the MA DEP site for this facility](#)

**MA ENF**

Program Id 3-0015686

AG128  
SSW  
1/4-1/2  
0.402 mi.  
2125 ft.

**MALDEN DPW**  
**356 COMMERCIAL STREET**  
**MALDEN, MA 2148**

**US BROWNFIELDS** **1018163929**  
**N/A**

[Click here for full text details](#)

Relative:  
Higher

**US BROWNFIELDS**  
ACRES property ID 125447

AG129  
SSW  
1/4-1/2  
0.402 mi.  
2125 ft.

**RICHARDS CORP**  
**356 COMMERCIAL STREET**  
**MALDEN, MA 02148**

**SEMS-ARCHIVE** **1015731236**  
**LEAD SMELTERS** **MAN000106091**

[Click here for full text details](#)

Relative:  
Higher

**LEAD SMELTERS**  
EPAID: MAN000106091  
Site ID: 0106091

AG130  
SSW  
1/4-1/2  
0.402 mi.  
2125 ft.

**MALDEN CITY YARDS**  
**356 COMMERCIAL ST**  
**MALDEN, MA 02148**

**MA LUST** **U000228755**  
**MA UST** **N/A**  
**MA RELEASE**  
**MA ASBESTOS**  
**MA HW GEN**

[Click here for full text details](#)

Relative:  
Higher

**MA LUST**  
Release Tracking Number / Current Status 3-0018464 / RAONR

[Click here to access the MA DEP site for this facility](#)

**MA UST**

Facility Id 10237  
Tank Status Tank Removed

**MA RELEASE**

Map ID  
Direction  
Distance  
Elevation

MAP FINDINGS

Site

Database(s)

EDR ID Number  
EPA ID Number

**MALDEN CITY YARDS (Continued)**

U000228755

Release Tracking Number / Current Status 3-0018464 / RAONR

[Click here to access the MA DEP site for this facility](#)

**MA HW GEN**

EPA Id MAV000001862

AH131  
SW  
1/4-1/2  
0.409 mi.  
2161 ft.

**DENTAL BUILDING**  
381 PEARL STREET  
MALDEN, MA 02148

MA SHWS S104774337  
MA RELEASE N/A

[Click here for full text details](#)

Relative:  
Higher

**MA SHWS**

Release Tracking Number 3-0020026  
Release Tracking Number 3-0031470  
Current Status DPS  
Current Status RAONR

**MA RELEASE**

Release Tracking Number / Current Status 3-0020026 / DPS  
Release Tracking Number / Current Status 3-0031470 / RAONR

[Click here to access the MA DEP site for this facility](#)

AH132  
North  
1/4-1/2  
0.423 mi.  
2235 ft.

**FORMER MALDEN MUNICIPAL BUILDINGS**  
200 PLEASANT STREET  
MALDEN, MA 01248

MA SHWS S121146137  
MA RELEASE N/A

[Click here for full text details](#)

Relative:  
Higher

**MA SHWS**

Release Tracking Number 3-0034262  
Current Status PSNC

**MA RELEASE**

Release Tracking Number / Current Status 3-0034262 / PSNC

[Click here to access the MA DEP site for this facility](#)

AH133  
SW  
1/4-1/2  
0.423 mi.  
2236 ft.

**PROJECT TRIANGLE INC**  
420 PEARL ST  
MALDEN, MA 02148

MA SHWS S100041420  
MA INST CONTROL N/A  
MA RELEASE

[Click here for full text details](#)

Relative:  
Higher

**MA SHWS**

Release Tracking Number 3-0019554  
Release Tracking Number 3-0001225

Map ID  
Direction  
Distance  
Elevation

MAP FINDINGS

Site

Database(s)

EDR ID Number  
EPA ID Number

**PROJECT TRIANGLE INC (Continued)**

**S100041420**

Release Tracking Number 3-0019069  
Current Status RAO

**MA INST CONTROL**

Release Tracking Number 3-0001225  
Release Tracking Number 3-0019069  
Release Tracking Number 3-0019554

**MA RELEASE**

Release Tracking Number / Current Status 3-0001225 / RAO  
Release Tracking Number / Current Status 3-0019069 / RAO  
Release Tracking Number / Current Status 3-0019554 / RAO

[Click here to access the MA DEP site for this facility](#)

AJ134  
WSW  
1/4-1/2  
0.426 mi.  
2248 ft.

**AT HIGHLAND AVE  
367 MEDFORD ST  
MALDEN, MA 02148**

**MA LUST  
MA RELEASE  
MA HW GEN**

**S102086135  
N/A**

[Click here for full text details](#)

Relative:  
Higher

**MA LUST**

Release Tracking Number / Current Status 3-0011744 / RAO

[Click here to access the MA DEP site for this facility](#)

**MA RELEASE**

Release Tracking Number / Current Status 3-0011744 / RAO

[Click here to access the MA DEP site for this facility](#)

**MA HW GEN**

EPA Id MAD982189839

AK135  
NNE  
1/4-1/2  
0.426 mi.  
2248 ft.

**PLEASANT STREET  
110-112 PLEASANT STREET  
MALDEN, MA 02148**

**MA SHWS  
MA RELEASE**

**S118947473  
N/A**

[Click here for full text details](#)

Relative:  
Higher

**MA SHWS**

Release Tracking Number 3-0033823  
Current Status PSC

**MA RELEASE**

Release Tracking Number / Current Status 3-0033823 / PSC

[Click here to access the MA DEP site for this facility](#)



MAP FINDINGS

Map ID Direction Distance Elevation		Database(s)	EDR ID Number EPA ID Number
----------------------------------------------	--	-------------	--------------------------------

<b>AK136</b> North 1/4-1/2 0.426 mi. 2248 ft.	<b>FORMER MASONIC BUILDING</b> 142 PLEASANT STREET MALDEN, MA 02148	<b>MA SHWS</b> <b>MA LUST</b> <b>MA RELEASE</b>	<b>S118337349</b> N/A
-----------------------------------------------------------	---------------------------------------------------------------------------	-------------------------------------------------------	--------------------------

Relative:  
Higher

[Click here for full text details](#)

**MA SHWS**  
 Release Tracking Number 3-0033138  
 Current Status PSNC

**MA LUST**  
 Release Tracking Number / Current Status 3-0033138 / PSNC

Click here to access the MA DEP site for this facility

**MA RELEASE**  
 Release Tracking Number / Current Status 3-0033138 / PSNC

Click here to access the MA DEP site for this facility

<b>AL137</b> NNE 1/4-1/2 0.439 mi. 2320 ft.	<b>NO LOCATION AID</b> 78-80 PLEASANT ST MALDEN, MA 02148	<b>MA SHWS</b> <b>MA RELEASE</b>	<b>S106030300</b> N/A
---------------------------------------------------------	-----------------------------------------------------------------	-------------------------------------	--------------------------

Relative:  
Higher

[Click here for full text details](#)

**MA SHWS**  
 Release Tracking Number 3-0023069  
 Current Status RAO

**MA RELEASE**  
 Release Tracking Number / Current Status 3-0023069 / RAO

Click here to access the MA DEP site for this facility

<b>AJ138</b> WSW 1/4-1/2 0.444 mi. 2342 ft.	<b>HIGHLAND AUTOMOTIVE INC</b> 100 HIGHLAND AVE MALDEN, MA 02148	<b>MA SHWS</b> <b>MA LUST</b> <b>MA UST</b> <b>MA INST CONTROL</b> <b>MA RELEASE</b> <b>MA ENF</b>	<b>U003000430</b> N/A
---------------------------------------------------------	------------------------------------------------------------------------	-------------------------------------------------------------------------------------------------------------------	--------------------------

Relative:  
Higher

[Click here for full text details](#)

**MA SHWS**  
 Release Tracking Number 3-0000499  
 Release Tracking Number 3-0014213  
 Current Status RAO

**MA LUST**  
 Release Tracking Number / Current Status 3-0020308 / RAO

Click here to access the MA DEP site for this facility

Map ID  
Direction  
Distance  
Elevation

MAP FINDINGS

Site

Database(s)

EDR ID Number  
EPA ID Number

**HIGHLAND AUTOMOTIVE INC (Continued)**

**U003000430**

**MA UST**

Facility Id 10234  
Tank Status In Use  
Tank Status Tank Removed

**MA INST CONTROL**

Release Tracking Number 3-0020308

**MA RELEASE**

Release Tracking Number / Current Status 3-0000499 / RAO  
Release Tracking Number / Current Status 3-0014213 / RAO  
Release Tracking Number / Current Status 3-0020308 / RAO

[Click here to access the MA DEP site for this facility](#)

**MA ENF**

Program Id 3-0020308

AJ139  
North  
1/4-1/2  
0.446 mi.  
2354 ft.  
Relative:  
Higher

**MBTA MALDEN CENTER SUBSTATION  
COMMERCIAL AND PLEASANT STS  
MALDEN, MA 02148**

**MA SHWS S108962795  
MA RELEASE N/A**

[Click here for full text details](#)

**MA SHWS**

Release Tracking Number 3-0027257  
Current Status RAO

**MA RELEASE**

Release Tracking Number / Current Status 3-0027257 / RAO

[Click here to access the MA DEP site for this facility](#)

AJ140  
WSW  
1/4-1/2  
0.450 mi.  
2375 ft.  
Relative:  
Higher

**SKIP'S AUTO SERVICE INC  
84 HIGHLAND AVE  
MALDEN, MA 02148**

**MA SHWS U003000780  
MA UST N/A  
MA RELEASE  
MA ASBESTOS**

[Click here for full text details](#)

**MA SHWS**

Release Tracking Number 3-0022765  
Current Status RAO

**MA UST**

Facility Id 10400  
Tank Status Tank Removed

**MA RELEASE**

Map ID  
Direction  
Distance  
Elevation

MAP FINDINGS

Site

Database(s)

EDR ID Number  
EPA ID Number

**SKIP'S AUTO SERVICE INC (Continued)**

**U003000780**

Release Tracking Number / Current Status 3-0022765 / RAO

[Click here to access the MA DEP site for this facility](#)

AM141  
NNW  
1/4-1/2  
0.454 mi.  
2399 ft.

**NO LOCATION AID**  
**332 PLEASANT ST**  
**MALDEN, MA 02148**

**MA LUST**  
**MA INST CONTROL**  
**MA RELEASE**  
**MA ENF**

**S102967458**  
**N/A**

[Click here for full text details](#)

Relative:  
Higher

**MA LUST**

Release Tracking Number / Current Status 3-0015799 / RAO

[Click here to access the MA DEP site for this facility](#)

**MA INST CONTROL**

Release Tracking Number 3-0015799

**MA RELEASE**

Release Tracking Number / Current Status 3-0015799 / RAO

[Click here to access the MA DEP site for this facility](#)

**MA ENF**

Program Id 3-0015799

AN142  
SSW  
1/4-1/2  
0.455 mi.  
2400 ft.

**SOLVENT CHEMICAL**  
**359 COMMERCIAL ST**  
**MALDEN, MA 02148**

**MA SHWS**  
**MA RELEASE**

**S121145929**  
**N/A**

[Click here for full text details](#)

Relative:  
Higher

**MA SHWS**

Release Tracking Number 3-0000302  
Release Tracking Number 3-0034366  
Current Status TMPS  
Current Status TIERI

**MA RELEASE**

Release Tracking Number / Current Status 3-0000302 / TMPS  
Release Tracking Number / Current Status 3-0034366 / TIERI

[Click here to access the MA DEP site for this facility](#)

MAP FINDINGS

Map ID Direction Distance Elevation	Site	Database(s)	EDR ID Number EPA ID Number
AO143 NNE 1/4-1/2 0.455 mi. 2400 ft.	<b>REAR PARKING LOT</b> <b>19 PLEASANT STREET</b> <b>MALDEN, MA 02148</b>  <a href="#">Click here for full text details</a>	<b>MA SHWS</b> <b>MA RELEASE</b>	<b>S125163308</b> <b>N/A</b>
Relative: Higher	<b>MA SHWS</b> Release Tracking Number 3-0035642 Current Status PSNC  <b>MA RELEASE</b> Release Tracking Number / Current Status 3-0035642 / PSNC  Click here to access the MA DEP site for this facility		
AN144 SSW 1/4-1/2 0.455 mi. 2400 ft.	<b>PARCEL 5-3, FORMER SOLVENT CHEMICAL PROPERTY</b> <b>COMMERCIAL STREET</b> <b>MALDEN, MA 2148</b>  <a href="#">Click here for full text details</a>	<b>US BROWNFIELDS</b> <b>FINDS</b>	<b>1016345698</b> <b>N/A</b>
Relative: Higher	<b>US BROWNFIELDS</b> ACRES property ID 15229  <b>FINDS</b> Registry ID: 110038698246		
AO145 NNE 1/4-1/2 0.458 mi. 2418 ft.	<b>NO LOCATION AID</b> <b>15 PLEASANT ST</b> <b>MALDEN, MA 02148</b>  <a href="#">Click here for full text details</a>	<b>MA SHWS</b> <b>MA RELEASE</b>	<b>S103383865</b> <b>N/A</b>
Relative: Higher	<b>MA SHWS</b> Release Tracking Number 3-0017250 Current Status RAO  <b>MA RELEASE</b> Release Tracking Number / Current Status 3-0017250 / RAO  Click here to access the MA DEP site for this facility		
AL146 NNE 1/4-1/2 0.463 mi. 2445 ft.	<b>POOL</b> <b>83 PLEASANT ST</b> <b>MALDEN, MA 02148</b>  <a href="#">Click here for full text details</a>	<b>MA SHWS</b> <b>MA LAST</b> <b>MA RELEASE</b> <b>MA ASBESTOS</b>	<b>S103546193</b> <b>N/A</b>
Relative: Higher	<b>MA SHWS</b> Release Tracking Number 3-0017411		

Map ID  
Direction  
Distance  
Elevation

MAP FINDINGS

Site

Database(s)

EDR ID Number  
EPA ID Number

**POOL (Continued)**

**S103546193**

Current Status RAO

**MA LAST**

Release Tracking Number / Current Status 3-0022205 / RAO

**MA RELEASE**

Release Tracking Number / Current Status 3-0017411 / RAO

Release Tracking Number / Current Status 3-0022205 / RAO

[Click here to access the MA DEP site for this facility](#)

147  
North  
1/4-1/2  
0.467 mi.  
2468 ft.

**NO LOCATION AID**  
**195 PLEASANT ST**  
**MALDEN, MA 02148**

**MA SHWS**  
**MA RELEASE**  
**MA ASBESTOS**

**S102086256**  
**N/A**

[Click here for full text details](#)

Relative:  
Higher

**MA SHWS**

Release Tracking Number 3-0011902

Current Status RAO

**MA RELEASE**

Release Tracking Number / Current Status 3-0011902 / RAO

[Click here to access the MA DEP site for this facility](#)

AP148  
NNW  
1/4-1/2  
0.477 mi.  
2518 ft.

**GASOLINE STATION FMR**  
**PLEASANT ST EVELYN PL**  
**MALDEN, MA 02148**

**MA LUST**  
**MA RELEASE**

**S105199197**  
**N/A**

[Click here for full text details](#)

Relative:  
Higher

**MA LUST**

Release Tracking Number / Current Status 3-0000109 / RAO

[Click here to access the MA DEP site for this facility](#)

**MA RELEASE**

Release Tracking Number / Current Status 3-0000109 / RAO

[Click here to access the MA DEP site for this facility](#)

MAP FINDINGS

Map ID Direction Distance Elevation	Site	Database(s)	EDR ID Number EPA ID Number
AM149 NNW 1/4-1/2 0.478 mi. 2522 ft.	<b>TEXACO</b> 321 PLEASANT ST MALDEN, MA 02148  <a href="#">Click here for full text details</a>	<b>MA SHWS</b> <b>MA LUST</b> <b>MA RELEASE</b> <b>MA SPILLS</b>	<b>S101025038</b> <b>N/A</b>
Relative: Higher	<b>MA SHWS</b> Release Tracking Number 3-0003094 Current Status RAO  <b>MA LUST</b> Release Tracking Number / Current Status 3-0003094 / RAO  Click here to access the MA DEP site for this facility  <b>MA RELEASE</b> Release Tracking Number / Current Status 3-0003094 / RAO  Click here to access the MA DEP site for this facility  <b>MA SPILLS</b> Facility Id 3-3094 Case Closed YES Spill ID N89-1788 Spill ID N92-0729		
AP150 NNW 1/4-1/2 0.482 mi. 2547 ft.	<b>GENE CARTY AUTO SERVICE</b> PLEASANT ST SUMMER ST MALDEN, MA 02148  <a href="#">Click here for full text details</a>	<b>MA LUST</b> <b>MA RELEASE</b>	<b>S100831175</b> <b>N/A</b>
Relative: Higher	<b>MA LUST</b> Release Tracking Number / Current Status 3-0000110 / RAO  Click here to access the MA DEP site for this facility  <b>MA RELEASE</b> Release Tracking Number / Current Status 3-0000110 / RAO  Click here to access the MA DEP site for this facility		
151 North 1/4-1/2 0.487 mi. 2573 ft.	<b>17-19 WASHINGTON STREET</b> 17-19 WASHINGTON ST MALDEN, MA 02148  <a href="#">Click here for full text details</a>	<b>MA LUST</b> <b>MA RELEASE</b>	<b>S111826327</b> <b>N/A</b>
Relative: Higher	<b>MA LUST</b> Release Tracking Number / Current Status 3-0030780 / RAO Release Tracking Number / Current Status 3-0031105 / RAO		

Map ID  
Direction  
Distance  
Elevation

MAP FINDINGS

Site

Database(s)

EDR ID Number  
EPA ID Number

**17-19 WASHINGTON STREET (Continued)**

**S111826327**

[Click here to access the MA DEP site for this facility](#)

**MA RELEASE**

Release Tracking Number / Current Status 3-0030780 / RAO  
Release Tracking Number / Current Status 3-0031105 / RAO

[Click here to access the MA DEP site for this facility](#)

152  
NE  
1/4-1/2  
0.488 mi.  
2577 ft.

**COMMERCIAL PROPERTY**  
**32-54 FERRY STREET**  
**MALDEN, MA 02148**

**MA SHWS** S116687208  
**MA RELEASE** N/A  
**MA HW GEN**

[Click here for full text details](#)

Relative:  
Higher

**MA SHWS**

Release Tracking Number 3-0032171  
Current Status PSNC

**MA RELEASE**

Release Tracking Number / Current Status 3-0032171 / PSNC

[Click here to access the MA DEP site for this facility](#)

**MA HW GEN**

EPA Id MAC300102068

153  
ENE  
1/4-1/2  
0.490 mi.  
2588 ft.

**WASTE OIL RELEASE**  
**17 WALNUT ST**  
**MALDEN, MA 02148**

**MA SHWS** S101017784  
**MA RELEASE** N/A  
**MA SPILLS**

[Click here for full text details](#)

Relative:  
Higher

**MA SHWS**

Release Tracking Number 3-0024175  
Current Status RAO

**MA RELEASE**

Release Tracking Number / Current Status 3-0024175 / RAO

[Click here to access the MA DEP site for this facility](#)

**MA SPILLS**

Facility Id 0000  
Case Closed YES  
Spill ID N87-1618

MAP FINDINGS

Map ID Direction Distance Elevation	Site	Database(s)	EDR ID Number EPA ID Number
154 SSW 1/4-1/2 0.497 mi. 2625 ft.	<b>MEDFORD ST</b> <b>378 COMMERCIAL ST</b> <b>MALDEN, MA 02148</b>	<b>MA SHWS</b> <b>MA RELEASE</b> <b>MA HW GEN</b>	<b>S104482305</b> <b>N/A</b>
Relative: Higher	<p><a href="#">Click here for full text details</a></p> <p><b>MA SHWS</b> Release Tracking Number 3-0018888 Current Status RAO</p> <p><b>MA RELEASE</b> Release Tracking Number / Current Status 3-0018888 / RAO</p> <p>Click here to access the MA DEP site for this facility</p> <p><b>MA HW GEN</b> State Generator Status SQG-MA EPA Id MAR000566000 EPA Id MAD980916142</p>		
155 SW 1/2-1 0.508 mi. 2680 ft.	<b>PROPERTY</b> <b>1-13 HIGHLAND AVE</b> <b>MALDEN, MA 02148</b>	<b>MA SHWS</b> <b>MA INST CONTROL</b> <b>MA RELEASE</b>	<b>S100361591</b> <b>N/A</b>
Relative: Higher	<p><a href="#">Click here for full text details</a></p> <p><b>MA SHWS</b> Release Tracking Number 3-0002052 Current Status RAO</p> <p><b>MA INST CONTROL</b> Release Tracking Number 3-0002052</p> <p><b>MA RELEASE</b> Release Tracking Number / Current Status 3-0002052 / RAO</p> <p>Click here to access the MA DEP site for this facility</p>		
156 SSE 1/2-1 0.508 mi. 2681 ft.	<b>BABE RUTH PLAYGROUND</b> <b>115 WOODVILLE ST</b> <b>EVERETT, MA 02149</b>	<b>MA SHWS</b> <b>MA INST CONTROL</b> <b>MA RELEASE</b> <b>MA ENF</b>	<b>S102618396</b> <b>N/A</b>
Relative: Higher	<p><a href="#">Click here for full text details</a></p> <p><b>MA SHWS</b> Release Tracking Number 3-0014907 Current Status RAO</p> <p><b>MA INST CONTROL</b> Release Tracking Number 3-0014907</p>		



Map ID  
Direction  
Distance  
Elevation

MAP FINDINGS

Site

Database(s)

EDR ID Number  
EPA ID Number

**BABE RUTH PLAYGROUND (Continued)**

**S102618396**

**MA RELEASE**

Release Tracking Number / Current Status 3-0014907 / RAO

[Click here to access the MA DEP site for this facility](#)

**MA ENF**

Program Id 3-0014907

157  
NNE  
1/2-1  
0.509 mi.  
2687 ft.

**NO LOCATION AID  
33 DARTMOUTH STREET  
MALDEN, MA 02148**

**MA SHWS S114004819  
MA LUST N/A  
MA RELEASE**

[Click here for full text details](#)

Relative:  
Higher

**MA SHWS**

Release Tracking Number 3-0031758  
Current Status PSNC

**MA LUST**

Release Tracking Number / Current Status 3-0031758 / PSNC

[Click here to access the MA DEP site for this facility](#)

**MA RELEASE**

Release Tracking Number / Current Status 3-0031758 / PSNC

[Click here to access the MA DEP site for this facility](#)

158  
WSW  
1/2-1  
0.525 mi.  
2772 ft.

**LOMBARD TRUCKING  
COMMERCIAL ST  
MALDEN, MA 02148**

**MA SHWS S100043645  
MA LUST N/A  
MA INST CONTROL  
MA RELEASE**

[Click here for full text details](#)

Relative:  
Higher

**MA SHWS**

Release Tracking Number 3-0000315  
Current Status RAO

**MA LUST**

Release Tracking Number / Current Status 3-0000315 / RAO

[Click here to access the MA DEP site for this facility](#)

**MA INST CONTROL**

Release Tracking Number 3-0000315

**MA RELEASE**

Map ID  
Direction  
Distance  
Elevation

MAP FINDINGS

Site

Database(s)

EDR ID Number  
EPA ID Number

**LOMBARD TRUCKING (Continued)**

**S100043645**

Release Tracking Number / Current Status 3-0000315 / RAO

[Click here to access the MA DEP site for this facility](#)

**AQ159**  
**ENE**  
**1/2-1**  
**0.529 mi.**  
**2794 ft.**

**163 EASTERN LLC**  
**163 EASTERN AVE**  
**MALDEN, MA 02148**

**MA SHWS**  
**MA RELEASE**  
**MA HW GEN**

**S113882985**  
**N/A**

[Click here for full text details](#)

**Relative:**  
**Higher**

**MA SHWS**

Release Tracking Number 3-0032049  
Current Status RAO

**MA RELEASE**

Release Tracking Number / Current Status 3-0032049 / RAO

[Click here to access the MA DEP site for this facility](#)

**MA HW GEN**

State Generator Status SQG-MA  
State Generator Status VQG-MA  
EPA Id MV7819122675  
EPA Id MAD137887329

**160**  
**NNW**  
**1/2-1**  
**0.538 mi.**  
**2839 ft.**

**VERIZON NEW ENGLAND INC**  
**7 ELM ST**  
**MALDEN, MA 02148**

**MA SHWS**  
**MA UST**  
**MA RELEASE**  
**RCRA NonGen / NLR**  
**US AIRS**  
**MA AIRS**  
**MA ASBESTOS**  
**MA HW GEN**  
**MA TIER 2**

**1000690513**  
**MAD000844795**

[Click here for full text details](#)

**Relative:**  
**Higher**

**MA SHWS**

Release Tracking Number 3-0001822  
Current Status RAO

**MA UST**

Facility Id 10229  
Tank Status In Use

**MA RELEASE**

Release Tracking Number / Current Status 3-0001822 / RAO

[Click here to access the MA DEP site for this facility](#)

**RCRA NonGen / NLR**

Map ID  
Direction  
Distance  
Elevation

MAP FINDINGS

Site Database(s) EDR ID Number  
EPA ID Number

**VERIZON NEW ENGLAND INC (Continued)**

1000690513

EPA Id MAD000844795

**US AIRS**

EPA plant ID: 110012599562

**MA AIRS**

Facility Status APPROV

Date Closed 02/12/2002

**MA HW GEN**

State Generator Status VQG-MA

EPA Id MAD000844795

**MA TIER 2**

Facility Id FATR2018000000038201

Facility Id FATR2014MA576207

Facility Id FATR2013MA576207

Facility Id FATR2016000000027785

Facility Id FATR2017000000032012

Facility Id FATR2015000000008600

161  
SW  
1/2-1  
0.556 mi.  
2934 ft.

**PROPERTY**  
291 MIDDLESEX AVE  
MEDFORD, MA 02153

MA SHWS  
MA INST CONTROL  
MA RELEASE  
MA HW GEN

S100829164  
N/A

[Click here for full text details](#)

Relative:  
Higher

**MA SHWS**

Release Tracking Number 3-0002051

Current Status RAO

**MA INST CONTROL**

Release Tracking Number 3-0002051

**MA RELEASE**

Release Tracking Number / Current Status 3-0002051 / RAO

[Click here to access the MA DEP site for this facility](#)

**MA HW GEN**

State Generator Status SQG-MA

EPA Id MAC300003886

MAP FINDINGS

Map ID Direction Distance Elevation		Database(s)	EDR ID Number EPA ID Number
----------------------------------------------	--	-------------	--------------------------------

**AQ162**  
**NE**  
**1/2-1**  
**0.558 mi.**  
**2946 ft.**

**NO LOCATION AID**  
**178 EASTERN AVE**  
**MALDEN, MA 02148**

<b>MA SHWS</b>	<b>S104545669</b>
<b>MA INST CONTROL</b>	<b>N/A</b>
<b>MA RELEASE</b>	
<b>MA ASBESTOS</b>	
<b>MA ENF</b>	

**Relative:**  
**Higher**

[Click here for full text details](#)

**MA SHWS**  
Release Tracking Number 3-0027599  
Release Tracking Number 3-0012874  
Release Tracking Number 3-0014076  
Release Tracking Number 3-0014532  
Current Status RAONR  
Current Status RAO

**MA INST CONTROL**  
Release Tracking Number 3-0014076  
Release Tracking Number 3-0027599

**MA RELEASE**  
Release Tracking Number / Current Status 3-0012874 / RAO  
Release Tracking Number / Current Status 3-0014076 / RAO  
Release Tracking Number / Current Status 3-0014532 / RAO  
Release Tracking Number / Current Status 3-0027599 / RAONR

[Click here to access the MA DEP site for this facility](#)

**MA ENF**  
Program Id 3-0014076

**163**  
**SW**  
**1/2-1**  
**0.559 mi.**  
**2950 ft.**

**BHW CORP DBA JOHNSONS AUTO**  
**340 MIDDLESEX AVE**  
**MEDFORD, MA 02155**

<b>MA SHWS</b>	<b>U003000946</b>
<b>MA UST</b>	<b>N/A</b>
<b>MA RELEASE</b>	
<b>MA HW GEN</b>	

**Relative:**  
**Higher**

[Click here for full text details](#)

**MA SHWS**  
Release Tracking Number 3-0000126  
Current Status PENNFA

**MA UST**  
Facility Id 10478  
Tank Status Tank Removed  
Tank Status Tank Closure In-Place

**MA RELEASE**  
Release Tracking Number / Current Status 3-0000126 / PENNFA

[Click here to access the MA DEP site for this facility](#)

**MA HW GEN**  
State Generator Status VQG-MA

MAP FINDINGS

Map ID Direction Distance Elevation	Site	Database(s)	EDR ID Number EPA ID Number
----------------------------------------------	------	-------------	--------------------------------

**BHW CORP DBA JOHNSONS AUTO (Continued)**

**U003000946**

EPA Id MAR000589309

---

**AQ164**  
**NE**  
**1/2-1**  
**0.563 mi.**  
**2973 ft.**

**180 EASTERN AVENUE**  
**180 EASTERN AVENUE**  
**MALDEN, MA 02148**

**MA SHWS S118337307**  
**MA RELEASE N/A**

[Click here for full text details](#)

Relative:  
Higher

**MA SHWS**  
Release Tracking Number 3-0033042  
Current Status PSNC

**MA RELEASE**  
Release Tracking Number / Current Status 3-0033042 / PSNC

[Click here to access the MA DEP site for this facility](#)

---

**165**  
**SE**  
**1/2-1**  
**0.566 mi.**  
**2986 ft.**

**NO LOCATION AID**  
**416 MAIN ST**  
**EVERETT, MA 02149**

**MA SHWS S103546403**  
**MA RELEASE N/A**

[Click here for full text details](#)

Relative:  
Higher

**MA SHWS**  
Release Tracking Number 3-0017685  
Current Status RAO

**MA RELEASE**  
Release Tracking Number / Current Status 3-0017685 / RAO

[Click here to access the MA DEP site for this facility](#)

---

**AQ166**  
**NE**  
**1/2-1**  
**0.567 mi.**  
**2994 ft.**

**MANHOLE C116**  
**WYETH STREET AND EASTERN AVE**  
**MALDEN, MA 02148**

**MA SHWS S106512967**  
**MA RELEASE N/A**

[Click here for full text details](#)

Relative:  
Higher

**MA SHWS**  
Release Tracking Number 3-0023931  
Current Status RAO

**MA RELEASE**  
Release Tracking Number / Current Status 3-0023931 / RAO

[Click here to access the MA DEP site for this facility](#)

MAP FINDINGS

Map ID Direction Distance Elevation	Site	Database(s)	EDR ID Number EPA ID Number
----------------------------------------------	------	-------------	--------------------------------

167 West 1/2-1 0.572 mi. 3022 ft.  Relative: Higher	<b>DEVIR PARK</b> <b>EMERALD ST. AND DAVIDSON WAY</b> <b>MALDEN, MA 02148</b>  <a href="#">Click here for full text details</a>  <b>MA SHWS</b> Release Tracking Number 3-0037996 Current Status UNCLSS  <b>MA RELEASE</b> Release Tracking Number / Current Status 3-0037996 / UNCLSS  Click here to access the MA DEP site for this facility	<b>MA SHWS</b> <b>MA RELEASE</b>	<b>S129407007</b> <b>N/A</b>
--------------------------------------------------------------------------	---------------------------------------------------------------------------------------------------------------------------------------------------------------------------------------------------------------------------------------------------------------------------------------------------------------------------------------------------------------------------------------	-------------------------------------	---------------------------------

168 SSE 1/2-1 0.572 mi. 3022 ft.  Relative: Higher	<b>ADJACENT TO BABE RUTH PLAYGROUND</b> <b>156 AND 168 TREMONT ST</b> <b>EVERETT, MA 02149</b>  <a href="#">Click here for full text details</a>  <b>MA SHWS</b> Release Tracking Number 3-0018256 Current Status RAO  <b>MA RELEASE</b> Release Tracking Number / Current Status 3-0018256 / RAO  Click here to access the MA DEP site for this facility	<b>MA SHWS</b> <b>MA RELEASE</b>	<b>S103812282</b> <b>N/A</b>
-------------------------------------------------------------------------	--------------------------------------------------------------------------------------------------------------------------------------------------------------------------------------------------------------------------------------------------------------------------------------------------------------------------------------------------------------------------------------------------	-------------------------------------	---------------------------------

169 SW 1/2-1 0.606 mi. 3199 ft.  Relative: Higher	<b>ACROSS FROM STAR MARKET</b> <b>MIDDLESEX AVE</b> <b>MEDFORD, MA 02155</b>  <a href="#">Click here for full text details</a>  <b>MA SHWS</b> Release Tracking Number 3-0013020 Current Status RAO  <b>MA RELEASE</b> Release Tracking Number / Current Status 3-0013020 / RAO  Click here to access the MA DEP site for this facility	<b>MA SHWS</b> <b>MA RELEASE</b>	<b>S104545465</b> <b>N/A</b>
------------------------------------------------------------------------	--------------------------------------------------------------------------------------------------------------------------------------------------------------------------------------------------------------------------------------------------------------------------------------------------------------------------------------------------------------------------------	-------------------------------------	---------------------------------

MAP FINDINGS

Map ID			EDR ID Number
Direction			EPA ID Number
Distance			
Elevation	Site	Database(s)	

<b>AR170</b> <b>SSW</b> <b>1/2-1</b> <b>0.623 mi.</b> <b>3290 ft.</b>	<b>TELECOM CITY PARCEL 4 TO 1 TO 4 TO 6</b> <b>265 CORPORATION WAY</b> <b>MEDFORD, MA</b>	<b>MA SHWS</b> <b>MA RELEASE</b>	<b>S104774302</b> <b>N/A</b>
-----------------------------------------------------------------------------------	-------------------------------------------------------------------------------------------------	-------------------------------------	---------------------------------

[Click here for full text details](#)

**Relative:**  
**Higher**

**MA SHWS**  
 Release Tracking Number 3-0019964  
 Current Status RAONR

**MA RELEASE**  
 Release Tracking Number / Current Status 3-0019964 / RAONR

[Click here to access the MA DEP site for this facility](#)

<b>AR171</b> <b>SSW</b> <b>1/2-1</b> <b>0.627 mi.</b> <b>3308 ft.</b>	<b>RIVERES EDGE PARCEL 4-6 / TELECOM CITY</b> <b>255 CORPORATION WAY</b> <b>MEDFORD, MA 02155</b>	<b>MA SHWS</b> <b>MA BROWNFIELDS</b> <b>MA RELEASE</b> <b>MA ASBESTOS</b>	<b>S106863454</b> <b>N/A</b>
-----------------------------------------------------------------------------------	---------------------------------------------------------------------------------------------------------	------------------------------------------------------------------------------------	---------------------------------

[Click here for full text details](#)

**Relative:**  
**Higher**

**MA SHWS**  
 Release Tracking Number 3-0016383  
 Current Status RAONR

**MA BROWNFIELDS**  
 MCP Status TIER 2  
 RTN 3-0016383

**MA RELEASE**  
 Release Tracking Number / Current Status 3-0016383 / RAONR

[Click here to access the MA DEP site for this facility](#)

<b>AR172</b> <b>SSW</b> <b>1/2-1</b> <b>0.631 mi.</b> <b>3333 ft.</b>	<b>TELECOM CITY PARCELS 4-9 4-10</b> <b>251 AND 241 CORPORATION WAY</b> <b>MEDFORD, MA 02155</b>	<b>MA SHWS</b> <b>MA RELEASE</b>	<b>S105596711</b> <b>N/A</b>
-----------------------------------------------------------------------------------	--------------------------------------------------------------------------------------------------------	-------------------------------------	---------------------------------

[Click here for full text details](#)

**Relative:**  
**Higher**

**MA SHWS**  
 Release Tracking Number 3-0016355  
 Current Status TIER1D

**MA RELEASE**  
 Release Tracking Number / Current Status 3-0016355 / TIER1D

[Click here to access the MA DEP site for this facility](#)

Map ID  
Direction  
Distance  
Elevation

MAP FINDINGS

Site

Database(s)

EDR ID Number  
EPA ID Number

AR173  
SSW  
1/2-1  
0.631 mi.  
3333 ft.

**NO LOCATION AID**  
241-251 CORPORATION WAY  
MEDFORD, MA 02155

MA SHWS S105124922  
MA LUST N/A  
MA INST CONTROL  
MA RELEASE

Relative:  
Higher

[Click here for full text details](#)

**MA SHWS**  
Release Tracking Number 3-0013929  
Release Tracking Number 3-0016352  
Current Status RAO  
Current Status DEP MOU

**MA LUST**  
Release Tracking Number / Current Status 3-0013871 / RAO

[Click here to access the MA DEP site for this facility](#)

**MA INST CONTROL**  
Release Tracking Number 3-0013871  
Release Tracking Number 3-0013929

**MA RELEASE**  
Release Tracking Number / Current Status 3-0013871 / RAO  
Release Tracking Number / Current Status 3-0013929 / RAO  
Release Tracking Number / Current Status 3-0016352 / DEP MOU

[Click here to access the MA DEP site for this facility](#)

174  
NW  
1/2-1  
0.634 mi.  
3349 ft.

**NO LOCATION AID**  
105 ELM ST  
MALDEN, MA 02148

MA SHWS S105200071  
MA LUST N/A  
MA RELEASE

Relative:  
Higher

[Click here for full text details](#)

**MA SHWS**  
Release Tracking Number 3-0019982  
Current Status RAO

**MA LUST**  
Release Tracking Number / Current Status 3-0021133 / RAONR

[Click here to access the MA DEP site for this facility](#)

**MA RELEASE**  
Release Tracking Number / Current Status 3-0019982 / RAO  
Release Tracking Number / Current Status 3-0021133 / RAONR

[Click here to access the MA DEP site for this facility](#)



MAP FINDINGS

Map ID			EDR ID Number
Direction			EPA ID Number
Distance			
Elevation	Site	Database(s)	

---

<b>175</b> <b>NE</b> <b>1/2-1</b> <b>0.636 mi.</b> <b>3357 ft.</b>	<b>NO LOCATION AID</b> <b>23 DANA ST</b> <b>MALDEN, MA 02148</b>	<b>MA SHWS</b> <b>MA RELEASE</b>	<b>S104482440</b> <b>N/A</b>
--------------------------------------------------------------------------------	------------------------------------------------------------------------	-------------------------------------	---------------------------------

Relative:  
Higher

[Click here for full text details](#)

**MA SHWS**

Release Tracking Number 3-0019063  
Current Status RAO

**MA RELEASE**

Release Tracking Number / Current Status 3-0019063 / RAO

[Click here to access the MA DEP site for this facility](#)

---

<b>AR176</b> <b>SSW</b> <b>1/2-1</b> <b>0.637 mi.</b> <b>3364 ft.</b>	<b>TELECOM CITY PARCEL 4 TO 8</b> <b>9 COOPER ST</b> <b>MEDFORD, MA 02155</b>	<b>MA SHWS</b> <b>MA RELEASE</b> <b>MA SPILLS</b> <b>MA ASBESTOS</b>	<b>S101032887</b> <b>N/A</b>
-----------------------------------------------------------------------------------	-------------------------------------------------------------------------------------	-------------------------------------------------------------------------------	---------------------------------

Relative:  
Higher

[Click here for full text details](#)

**MA SHWS**

Release Tracking Number 3-0019971  
Current Status RAONR

**MA RELEASE**

Release Tracking Number / Current Status 3-0019971 / RAONR

[Click here to access the MA DEP site for this facility](#)

**MA SPILLS**

Facility Id 0000  
Case Closed YES  
Spill ID N90-0002

---

<b>AR177</b> <b>SSW</b> <b>1/2-1</b> <b>0.641 mi.</b> <b>3387 ft.</b>	<b>MYSTIC PLATING</b> <b>211 CORPORATION WAY</b> <b>MEDFORD, MA</b>	<b>MA SHWS</b> <b>MA RELEASE</b> <b>MA ASBESTOS</b>	<b>S104562456</b> <b>N/A</b>
-----------------------------------------------------------------------------------	---------------------------------------------------------------------------	-----------------------------------------------------------	---------------------------------

Relative:  
Higher

[Click here for full text details](#)

**MA SHWS**

Release Tracking Number 3-0019391  
Release Tracking Number 3-0019392  
Current Status TIER1D  
Current Status TMPS

**MA RELEASE**

Release Tracking Number / Current Status 3-0019391 / TIER1D  
Release Tracking Number / Current Status 3-0019392 / TMPS

Map ID  
Direction  
Distance  
Elevation

MAP FINDINGS

Site

Database(s)

EDR ID Number  
EPA ID Number

**MYSTIC PLATING (Continued)**

**S104562456**

[Click here to access the MA DEP site for this facility](#)

AR178  
SSW  
1/2-1  
0.643 mi.  
3396 ft.

**TELECOM CITY**  
**15 COOPER ST**  
**MEDFORD, MA 02155**

**MA SHWS**  
**MA LUST**  
**MA RELEASE**  
**MA ASBESTOS**

**S104545648**  
**N/A**

[Click here for full text details](#)

Relative:  
Higher

**MA SHWS**

Release Tracking Number 3-0020452  
Current Status RAONR

**MA LUST**

Release Tracking Number / Current Status 3-0013947 / RAO

[Click here to access the MA DEP site for this facility](#)

**MA RELEASE**

Release Tracking Number / Current Status 3-0013947 / RAO  
Release Tracking Number / Current Status 3-0020452 / RAONR

[Click here to access the MA DEP site for this facility](#)

AS179  
SW  
1/2-1  
0.652 mi.  
3441 ft.

**GERNERAL ELECTRIC CO**  
**320 MIDDLESEX AVE**  
**MEDFORD, MA 02155**

**MA SHWS**  
**MA UST**  
**MA RELEASE**

**U003762614**  
**N/A**

[Click here for full text details](#)

Relative:  
Higher

**MA SHWS**

Release Tracking Number 3-0032710  
Current Status PSNC

**MA UST**

Facility Id 10419  
Tank Status Tank Closure In-Place

**MA RELEASE**

Release Tracking Number / Current Status 3-0032710 / PSNC

[Click here to access the MA DEP site for this facility](#)

MAP FINDINGS

Map ID Direction Distance Elevation	Site	Database(s)	EDR ID Number EPA ID Number
AS180 SW 1/2-1 0.652 mi. 3441 ft.	INDUSTRIAL PROPERTY FMR 320-330 MIDDLESEX AVE MEDFORD, MA 02155  <a href="#">Click here for full text details</a>	MA SHWS MA LUST MA INST CONTROL MA RELEASE	S100831200 N/A
Relative: Higher	<p><b>MA SHWS</b> Release Tracking Number 3-0003290 Current Status RAO</p> <p><b>MA LUST</b> Release Tracking Number / Current Status 3-0003290 / RAO  Click here to access the MA DEP site for this facility</p> <p><b>MA INST CONTROL</b> Release Tracking Number 3-0003290</p> <p><b>MA RELEASE</b> Release Tracking Number / Current Status 3-0003290 / RAO  Click here to access the MA DEP site for this facility</p>		
AS181 SW 1/2-1 0.652 mi. 3441 ft.	INDUSTRIAL PROPERTY FMR 320-330 MIDDLESEX AVE MEDFORD, MA 02155  <a href="#">Click here for full text details</a>	MA SHWS MA RELEASE MA ENF	S112288331 N/A
Relative: Higher	<p><b>MA SHWS</b> Release Tracking Number 3-0031158 Current Status PSNC</p> <p><b>MA RELEASE</b> Release Tracking Number / Current Status 3-0031158 / PSNC  Click here to access the MA DEP site for this facility</p> <p><b>MA ENF</b> Program Id 3-0031158</p>		
AR182 SSW 1/2-1 0.656 mi. 3463 ft.	TELECOM CITY PARCEL 4-13 195 CORPORATION WAY MEDFORD, MA 02155  <a href="#">Click here for full text details</a>	MA SHWS MA LUST MA RELEASE	S105043376 N/A
Relative: Higher	<p><b>MA SHWS</b> Release Tracking Number 3-0016353 Release Tracking Number 3-0016358</p>		

Map ID  
Direction  
Distance  
Elevation

MAP FINDINGS

Site

Database(s)

EDR ID Number  
EPA ID Number

**TELECOM CITY PARCEL 4-13 (Continued)**

**S105043376**

Current Status DEPMOU  
Current Status URAM

**MA LUST**

Release Tracking Number / Current Status 3-0016357 / TIER1D  
Release Tracking Number / Current Status 3-0016356 / TIER1D

[Click here to access the MA DEP site for this facility](#)

**MA RELEASE**

Release Tracking Number / Current Status 3-0016353 / DEPMOU  
Release Tracking Number / Current Status 3-0016356 / TIER1D  
Release Tracking Number / Current Status 3-0016357 / TIER1D  
Release Tracking Number / Current Status 3-0016358 / URAM

[Click here to access the MA DEP site for this facility](#)

**AT183  
NNE  
1/2-1  
0.658 mi.  
3473 ft.**

**MALDEN YMCA  
99 DARTMOUTH STREET  
MALDEN, MA 02148**

**MA SHWS S114004837  
MA RELEASE N/A**

[Click here for full text details](#)

**Relative:  
Higher**

**MA SHWS**

Release Tracking Number 3-0031780  
Release Tracking Number 3-0037768  
Current Status RAO  
Current Status PSNC

**MA RELEASE**

Release Tracking Number / Current Status 3-0031780 / RAO  
Release Tracking Number / Current Status 3-0037768 / PSNC

[Click here to access the MA DEP site for this facility](#)

**AR184  
SSW  
1/2-1  
0.664 mi.  
3504 ft.**

**TELECOM CITY  
189 CORPORATION WAY  
MEDFORD, MA**

**MA SHWS S104847551  
MA RELEASE N/A**

[Click here for full text details](#)

**Relative:  
Higher**

**MA SHWS**

Release Tracking Number 3-0020211  
Current Status RAONR

**MA RELEASE**

Release Tracking Number / Current Status 3-0020211 / RAONR

[Click here to access the MA DEP site for this facility](#)

MAP FINDINGS

Map ID Direction Distance Elevation	Site	Database(s)	EDR ID Number EPA ID Number
185 WSW 1/2-1 0.679 mi. 3583 ft.	<b>NO LOCATION AID</b> <b>FRONT OF 159 MYRTLE ST</b> <b>MEDFORD, MA 02155</b>  <a href="#">Click here for full text details</a>  <b>MA SHWS</b> Release Tracking Number 3-0012514 Current Status URAM  <b>MA RELEASE</b> Release Tracking Number / Current Status 3-0012514 / URAM  Click here to access the MA DEP site for this facility	<b>MA SHWS</b> <b>MA RELEASE</b>	<b>S104545372</b> <b>N/A</b>
186 NE 1/2-1 0.679 mi. 3584 ft.	<b>NO LOCATION AID</b> <b>SALEM AND TREMONT STS</b> <b>MALDEN, MA 02148</b>  <a href="#">Click here for full text details</a>  <b>MA SHWS</b> Release Tracking Number 3-0028634 Current Status RAO  <b>MA RELEASE</b> Release Tracking Number / Current Status 3-0028634 / RAO  Click here to access the MA DEP site for this facility	<b>MA SHWS</b> <b>MA RELEASE</b>	<b>S109948768</b> <b>N/A</b>
187 North 1/2-1 0.685 mi. 3618 ft.	<b>HOLLAND MEMORIAL WADING POOL</b> <b>108 MOUNTAIN AVENUE</b> <b>MALDEN, MA 02184</b>  <a href="#">Click here for full text details</a>  <b>MA SHWS</b> Release Tracking Number 3-0036286 Current Status PSNC  <b>MA RELEASE</b> Release Tracking Number / Current Status 3-0036286 / PSNC  Click here to access the MA DEP site for this facility  <b>MA HW GEN</b> State Generator Status VQG-MA EPA Id MAR000580332	<b>MA SHWS</b> <b>MA RELEASE</b> <b>MA HW GEN</b>	<b>S126024838</b> <b>N/A</b>

MAP FINDINGS

Map ID  
Direction  
Distance  
Elevation

Site

Database(s)

EDR ID Number  
EPA ID Number

**AU188**  
**SSW**  
**1/2-1**  
**0.685 mi.**  
**3619 ft.**

**RIVERS EDGE PARCEL 4-16 / TELECOM CITY**  
**171R CORPORATION WAY**  
**MEDFORD, MA 02155**

**MA SHWS S121826519**  
**MA RELEASE N/A**

Relative:  
Higher

[Click here for full text details](#)

**MA SHWS**  
Release Tracking Number 3-0016385  
Current Status RAONR

**MA RELEASE**  
Release Tracking Number / Current Status 3-0016385 / RAONR

[Click here to access the MA DEP site for this facility](#)

**AU189**  
**SSW**  
**1/2-1**  
**0.685 mi.**  
**3619 ft.**

**RIVER EDGE PARCELS 4-14 & 4-16**  
**171R CORPORATION WAY**  
**MEDFORD, MA 02155**

**MA SHWS S121826520**  
**MA RELEASE N/A**

Relative:  
Higher

[Click here for full text details](#)

**MA SHWS**  
Release Tracking Number 3-0016386  
Current Status RAONR

**MA RELEASE**  
Release Tracking Number / Current Status 3-0016386 / RAONR

[Click here to access the MA DEP site for this facility](#)

**AT190**  
**NNE**  
**1/2-1**  
**0.686 mi.**  
**3622 ft.**

**NO LOCATION AID**  
**125-129 MOUNTAIN AVE**  
**MALDEN, MA 02148**

**MA SHWS S106512952**  
**MA RELEASE N/A**

Relative:  
Higher

[Click here for full text details](#)

**MA SHWS**  
Release Tracking Number 3-0023904  
Current Status RAO

**MA RELEASE**  
Release Tracking Number / Current Status 3-0023904 / RAO

[Click here to access the MA DEP site for this facility](#)

MAP FINDINGS

Map ID Direction Distance Elevation		Database(s)	EDR ID Number EPA ID Number
	Site		

<b>AU191</b> <b>SSW</b> <b>1/2-1</b> <b>0.688 mi.</b> <b>3630 ft.</b>	<b>TELECOM CITY</b> <b>171 CORPORATION WAY REAR</b> <b>MEDFORD, MA</b>	<b>MA SHWS</b> <b>MA RELEASE</b>	<b>S121826533</b> <b>N/A</b>
-----------------------------------------------------------------------------------	------------------------------------------------------------------------------	-------------------------------------	---------------------------------

Relative:  
Higher

[Click here for full text details](#)

**MA SHWS**  
 Release Tracking Number 3-0019390  
 Current Status RAONR

**MA RELEASE**  
 Release Tracking Number / Current Status 3-0019390 / RAONR

[Click here to access the MA DEP site for this facility](#)

---

<b>AU192</b> <b>SSW</b> <b>1/2-1</b> <b>0.688 mi.</b> <b>3630 ft.</b>	<b>MASS ELECTRIC</b> <b>171 CORPORATION WAY REAR</b> <b>MEDFORD, MA 02155</b>	<b>MA SHWS</b> <b>MA RELEASE</b>	<b>S121826523</b> <b>N/A</b>
-----------------------------------------------------------------------------------	-------------------------------------------------------------------------------------	-------------------------------------	---------------------------------

Relative:  
Higher

[Click here for full text details](#)

**MA SHWS**  
 Release Tracking Number 3-0017029  
 Current Status RAO

**MA RELEASE**  
 Release Tracking Number / Current Status 3-0017029 / RAO

[Click here to access the MA DEP site for this facility](#)

---

<b>AU193</b> <b>SSW</b> <b>1/2-1</b> <b>0.688 mi.</b> <b>3630 ft.</b>	<b>RIVERS EDGE PARCEL 4-15 / TELECOM CITY</b> <b>171 CORPORATION WAY</b> <b>MEDFORD, MA 02155</b>	<b>MA SHWS</b> <b>MA RELEASE</b>	<b>S121826518</b> <b>N/A</b>
-----------------------------------------------------------------------------------	---------------------------------------------------------------------------------------------------------	-------------------------------------	---------------------------------

Relative:  
Higher

[Click here for full text details](#)

**MA SHWS**  
 Release Tracking Number 3-0016384  
 Current Status RAONR

**MA RELEASE**  
 Release Tracking Number / Current Status 3-0016384 / RAONR

[Click here to access the MA DEP site for this facility](#)

MAP FINDINGS

Map ID			EDR ID Number
Direction			EPA ID Number
Distance			
Elevation	Site	Database(s)	

---

<b>194</b> <b>WSW</b> <b>1/2-1</b> <b>0.695 mi.</b> <b>3672 ft.</b>	<b>NO LOCATION AID</b> <b>49 JOHN ST</b> <b>MALDEN, MA 02148</b>	<b>MA SHWS</b> <b>MA RELEASE</b>	<b>S102086153</b> <b>N/A</b>
---------------------------------------------------------------------------------	------------------------------------------------------------------------	-------------------------------------	---------------------------------

[Click here for full text details](#)

Relative:  
Higher

**MA SHWS**  
 Release Tracking Number 3-0011767  
 Current Status DPS

**MA RELEASE**  
 Release Tracking Number / Current Status 3-0011767 / DPS

[Click here to access the MA DEP site for this facility](#)

---

<b>AV195</b> <b>West</b> <b>1/2-1</b> <b>0.702 mi.</b> <b>3706 ft.</b>	<b>FRANKIES AUTO SERVICE</b> <b>1199 FELLSWAY</b> <b>MALDEN, MA 02148</b>	<b>MA SHWS</b> <b>MA LUST</b> <b>MA RELEASE</b>	<b>S120630221</b> <b>N/A</b>
------------------------------------------------------------------------------------	---------------------------------------------------------------------------------	-------------------------------------------------------	---------------------------------

[Click here for full text details](#)

Relative:  
Higher

**MA SHWS**  
 Release Tracking Number 3-0033998  
 Current Status TMPS

**MA LUST**  
 Release Tracking Number / Current Status 3-0033998 / TMPS

[Click here to access the MA DEP site for this facility](#)

**MA RELEASE**  
 Release Tracking Number / Current Status 3-0033998 / TMPS

[Click here to access the MA DEP site for this facility](#)

---

<b>AV196</b> <b>West</b> <b>1/2-1</b> <b>0.702 mi.</b> <b>3706 ft.</b>	<b>AL PRIME</b> <b>1199 FELLSWAY</b> <b>MALDEN, MA 02148</b>	<b>MA SHWS</b> <b>MA LUST</b> <b>MA RELEASE</b>	<b>S100829083</b> <b>N/A</b>
------------------------------------------------------------------------------------	--------------------------------------------------------------------	-------------------------------------------------------	---------------------------------

[Click here for full text details](#)

Relative:  
Higher

**MA SHWS**  
 Release Tracking Number 3-0021805  
 Current Status RAO

**MA LUST**  
 Release Tracking Number / Current Status 3-0002510 / DEPNFA

[Click here to access the MA DEP site for this facility](#)

**MA RELEASE**



MAP FINDINGS

Map ID Direction Distance Elevation	Site	Database(s)	EDR ID Number EPA ID Number
----------------------------------------------	------	-------------	--------------------------------

**AL PRIME (Continued)**

**S100829083**

Release Tracking Number / Current Status 3-0002510 / DEPNFA  
Release Tracking Number / Current Status 3-0021805 / RAO

[Click here to access the MA DEP site for this facility](#)

**AV197**  
**West**  
**1/2-1**  
**0.702 mi.**  
**3706 ft.**

**NO LOCATION AID**  
**1199 FELLSWAY**  
**MALDEN, MA**

<b>MA SHWS</b>	<b>S121394381</b>
<b>MA LUST</b>	<b>N/A</b>
<b>MA RELEASE</b>	

[Click here for full text details](#)

Relative:  
Higher

**MA SHWS**  
Release Tracking Number 3-0034613  
Current Status RAONR

**MA LUST**  
Release Tracking Number / Current Status 3-0034613 / RAONR

[Click here to access the MA DEP site for this facility](#)

**MA RELEASE**  
Release Tracking Number / Current Status 3-0034613 / RAONR

[Click here to access the MA DEP site for this facility](#)

**198**  
**NNE**  
**1/2-1**  
**0.709 mi.**  
**3743 ft.**

**UTILITY POLE NO 1631**  
**12 CONCORD STREET ADJ**  
**MALDEN, MA 02148**

<b>MA SHWS</b>	<b>S122832944</b>
<b>MA RELEASE</b>	<b>N/A</b>

[Click here for full text details](#)

Relative:  
Higher

**MA SHWS**  
Release Tracking Number 3-0034805  
Current Status PSNC

**MA RELEASE**  
Release Tracking Number / Current Status 3-0034805 / PSNC

[Click here to access the MA DEP site for this facility](#)

**199**  
**ESE**  
**1/2-1**  
**0.710 mi.**  
**3751 ft.**

**NO LOCATION AID**  
**19 BELMONT PARK**  
**EVERETT, MA 02149**

<b>MA SHWS</b>	<b>S107678243</b>
<b>MA RELEASE</b>	<b>N/A</b>

[Click here for full text details](#)

Relative:  
Higher

**MA SHWS**  
Release Tracking Number 3-0025777  
Current Status RAO

Map ID  
Direction  
Distance  
Elevation

MAP FINDINGS

Site

Database(s)

EDR ID Number  
EPA ID Number

**NO LOCATION AID (Continued)**

**S107678243**

**MA RELEASE**

Release Tracking Number / Current Status 3-0025777 / RAO

[Click here to access the MA DEP site for this facility](#)

**AW200  
NE  
1/2-1  
0.715 mi.  
3777 ft.**

**MALDEN TAXI  
290 EASTERN AVENUE  
MALDEN, MA 02148**

**MA SHWS  
MA LUST  
MA RELEASE  
MA HW GEN**

**S112550891  
N/A**

[Click here for full text details](#)

**Relative:  
Higher**

**MA SHWS**

Release Tracking Number 3-0034195  
Release Tracking Number 3-0033528  
Current Status PSNC

**MA LUST**

Release Tracking Number / Current Status 3-0034195 / PSNC

[Click here to access the MA DEP site for this facility](#)

**MA RELEASE**

Release Tracking Number / Current Status 3-0033528 / PSNC  
Release Tracking Number / Current Status 3-0034195 / PSNC

[Click here to access the MA DEP site for this facility](#)

**MA HW GEN**

EPA Id MAD005783865

**AV201  
West  
1/2-1  
0.727 mi.  
3838 ft.**

**DALTONS GULF  
1200 FELLSWAY  
MALDEN, MA 02148**

**MA SHWS  
MA LUST  
MA AST  
MA RELEASE  
MA ENF**

**U003001483  
N/A**

[Click here for full text details](#)

**Relative:  
Higher**

**MA SHWS**

Release Tracking Number 3-0020812  
Current Status RAO

**MA LUST**

Release Tracking Number / Current Status 3-0020841 / RAONR

[Click here to access the MA DEP site for this facility](#)

**MA RELEASE**

Release Tracking Number / Current Status 3-0020812 / RAO

MAP FINDINGS

Map ID  
Direction  
Distance  
Elevation

Site

Database(s)

EDR ID Number  
EPA ID Number

**DALTONS GULF (Continued)**

**U003001483**

Release Tracking Number / Current Status 3-0020841 / RAONR

[Click here to access the MA DEP site for this facility](#)

**MA ENF**

Program Id 3-0020812

202  
SE  
1/2-1  
0.729 mi.  
3849 ft.

**MAIN STREET AUTO CENTER INC**  
339 MAIN ST  
EVERETT, MA 02149

[Click here for full text details](#)

Relative:  
Higher

**MA SHWS** U003654903  
**MA LUST** N/A  
**MA UST**  
**MA RELEASE**  
**MA ENF**  
**MA Financial Assurance**  
**MA HW GEN**

**MA SHWS**

Release Tracking Number 3-0030681  
Current Status RAO

**MA LUST**

Release Tracking Number / Current Status 3-0030681 / RAO

[Click here to access the MA DEP site for this facility](#)

**MA UST**

Facility Id 9579  
Tank Status Tank Removed

**MA RELEASE**

Release Tracking Number / Current Status 3-0030681 / RAO

[Click here to access the MA DEP site for this facility](#)

**MA ENF**

Program Id 3-0030681

**MA HW GEN**

EPA Id MAD982756132

203  
SW  
1/2-1  
0.730 mi.  
3854 ft.

**BJ'S WHOLESALE CLUB (0001)**  
278 MIDDLESEX AVENUE  
MEDFORD, MA 02155

[Click here for full text details](#)

Relative:  
Higher

**MA SHWS** S101019351  
**MA RELEASE** N/A  
**MA SPILLS**  
**MA HW GEN**  
**MA TIER 2**

**MA SHWS**

Release Tracking Number 3-0025106  
Current Status RAO

Map ID  
Direction  
Distance  
Elevation

MAP FINDINGS

Site

Database(s)

EDR ID Number  
EPA ID Number

**BJ'S WHOLESALE CLUB (0001) (Continued)**

**S101019351**

**MA RELEASE**

Release Tracking Number / Current Status 3-0025106 / RAO

[Click here to access the MA DEP site for this facility](#)

**MA SPILLS**

Facility Id 0000  
Case Closed YES  
Spill ID N88-1421

**MA HW GEN**

State Generator Status SQG-MA  
EPA Id MAR000014860

**MA TIER 2**

Facility Id FATR2015000000000376

204  
WSW  
1/2-1  
0.733 mi.  
3870 ft.

**PIONEER MANAGEMENT  
970 FELLSWAY  
MEDFORD, MA 02155**

**MA SHWS  
MA RELEASE  
MA SPILLS  
MA ENF**

**S101018922  
N/A**

Relative:  
Higher

[Click here for full text details](#)

**MA SHWS**

Release Tracking Number 3-0001139  
Current Status RAO

**MA RELEASE**

Release Tracking Number / Current Status 3-0001139 / RAO

[Click here to access the MA DEP site for this facility](#)

**MA SPILLS**

Facility Id 3-1139  
Case Closed YES  
Spill ID N88-0981

**MA ENF**

Program Id 3-0001139

MAP FINDINGS

Map ID Direction Distance Elevation		Database(s)	EDR ID Number EPA ID Number
----------------------------------------------	--	-------------	--------------------------------

<b>AW205</b> <b>NE</b> <b>1/2-1</b> <b>0.736 mi.</b> <b>3885 ft.</b>	<b>GOODYEAR AUTO SERVICE CENTER NO 0486</b> <b>300 EASTERN AVE</b> <b>MALDEN, MA 02148</b>	<b>MA SHWS</b> <b>MA RELEASE</b> <b>MA HW GEN</b>	<b>S112288416</b> <b>N/A</b>
----------------------------------------------------------------------------------	--------------------------------------------------------------------------------------------------	---------------------------------------------------------	---------------------------------

**Relative:**  
**Higher**

[Click here for full text details](#)

**MA SHWS**  
Release Tracking Number 3-0031270  
Current Status RAO

**MA RELEASE**  
Release Tracking Number / Current Status 3-0031270 / RAO

[Click here to access the MA DEP site for this facility](#)

**MA HW GEN**  
State Generator Status SQG-MA  
EPA Id MAD981890312

<b>AX206</b> <b>SSW</b> <b>1/2-1</b> <b>0.741 mi.</b> <b>3913 ft.</b>	<b>NORTH OF ROUTE 28 INTERCHANGE</b> <b>RTE 93 N</b> <b>MEDFORD, MA 02155</b>	<b>MA SHWS</b> <b>MA RELEASE</b>	<b>S101019689</b> <b>N/A</b>
-----------------------------------------------------------------------------------	-------------------------------------------------------------------------------------	-------------------------------------	---------------------------------

**Relative:**  
**Higher**

[Click here for full text details](#)

**MA SHWS**  
Release Tracking Number 3-0019297  
Release Tracking Number 3-0010025  
Release Tracking Number 3-0012698  
Current Status RAO

**MA RELEASE**  
Release Tracking Number / Current Status 3-0010025 / RAO  
Release Tracking Number / Current Status 3-0012698 / RAO  
Release Tracking Number / Current Status 3-0019297 / RAO

[Click here to access the MA DEP site for this facility](#)

<b>AX207</b> <b>SSW</b> <b>1/2-1</b> <b>0.743 mi.</b> <b>3923 ft.</b>	<b>TELECOM CITY</b> <b>129 CORPORATION WAY</b> <b>MEDFORD, MA</b>	<b>MA SHWS</b> <b>MA RELEASE</b>	<b>S105735901</b> <b>N/A</b>
-----------------------------------------------------------------------------------	-------------------------------------------------------------------------	-------------------------------------	---------------------------------

**Relative:**  
**Higher**

[Click here for full text details](#)

**MA SHWS**  
Release Tracking Number 3-0019523  
Release Tracking Number 3-0016381  
Current Status RAONR

**MA RELEASE**  
Release Tracking Number / Current Status 3-0016381 / RAONR

MAP FINDINGS

Map ID  
Direction  
Distance  
Elevation

Site

Database(s)

EDR ID Number  
EPA ID Number

**TELECOM CITY (Continued)**

**S105735901**

Release Tracking Number / Current Status 3-0019523 / RAONR

[Click here to access the MA DEP site for this facility](#)

**AY208**  
**SSE**  
1/2-1  
0.755 mi.  
3989 ft.

**NO LOCATION AID**  
**PRESCOTT AND TREMONT**  
**EVERETT, MA 02149**

**MA SHWS**  
**MA RELEASE**

**S103811904**  
**N/A**

[Click here for full text details](#)

Relative:  
Higher

**MA SHWS**

Release Tracking Number 3-0017191  
Current Status URAM

**MA RELEASE**

Release Tracking Number / Current Status 3-0017191 / URAM

[Click here to access the MA DEP site for this facility](#)

**AX209**  
**SSW**  
1/2-1  
0.758 mi.  
4004 ft.

**TELECOM CITY**  
**CORPORATION WAY**  
**MEDFORD, MA**

**MA SHWS**  
**MA BROWNFIELDS**  
**MA RELEASE**

**S106617428**  
**N/A**

[Click here for full text details](#)

Relative:  
Higher

**MA SHWS**

Release Tracking Number 3-0016350  
Current Status TMPS

**MA BROWNFIELDS**

MCP Status TMPS  
RTN 3-0016350

**MA RELEASE**

Release Tracking Number / Current Status 3-0016350 / TMPS

[Click here to access the MA DEP site for this facility](#)

**AZ210**  
**NE**  
1/2-1  
0.772 mi.  
4078 ft.

**MALDEN CAR WASH & MOBIL STA**  
**330-445 EASTERN AVE**  
**MALDEN, MA 02148**

**MA SHWS**  
**MA RELEASE**  
**MA ENF**

**S100829090**  
**N/A**

[Click here for full text details](#)

Relative:  
Higher

**MA SHWS**

Release Tracking Number 3-0000367  
Current Status RAO

**MA RELEASE**

Map ID  
Direction  
Distance  
Elevation

MAP FINDINGS

Site

Database(s)

EDR ID Number  
EPA ID Number

**MALDEN CAR WASH & MOBIL STA (Continued)**

**S100829090**

Release Tracking Number / Current Status 3-0000367 / RAO

[Click here to access the MA DEP site for this facility](#)

**MA ENF**

Program Id 3-0000367

AY211  
SSE  
1/2-1  
0.787 mi.  
4156 ft.  
Relative:  
Higher

**GENERAL ELECTRIC CO**  
**62 TREMONT ST**  
**EVERETT, MA 02149**

[Click here for full text details](#)

**MA SHWS 1000212226**  
**MA UST MAD980193684**  
**MA INST CONTROL**  
**MA BROWNFIELDS**  
**MA SPILLS**  
**MA RELEASE**  
**RCRA NonGen / NLR**  
**PADS**  
**MA Financial Assurance**

**MA SHWS**

Release Tracking Number 3-0021319  
Release Tracking Number 3-0000311  
Current Status RAO

**MA UST**

Facility Id 9570  
Tank Status Tank Removed

**MA INST CONTROL**

Release Tracking Number 3-0021319  
Release Tracking Number 3-0000311

**MA BROWNFIELDS**

MCP Status RAO  
RTN 3-0000311

**MA SPILLS**

Facility Id 0000  
Facility Id 3-0311  
Case Closed YES  
Spill ID N87-0705  
Spill ID N86-1071  
Spill ID N86-0503  
Spill ID N88-1911

**MA RELEASE**

Release Tracking Number / Current Status 3-0000311 / RAO  
Release Tracking Number / Current Status 3-0021319 / RAO

[Click here to access the MA DEP site for this facility](#)

**RCRA NonGen / NLR**

MAP FINDINGS

Map ID			
Direction			
Distance			
Elevation			
Site		Database(s)	EDR ID Number EPA ID Number

**GENERAL ELECTRIC CO (Continued)**

1000212226

EPA Id MAD980193684

**PADS**

EPAID: MAD980193684

AZ212  
NE  
1/2-1  
0.792 mi.  
4180 ft.

**SMITHERS TILE CO**  
344 EASTERN AVE  
MALDEN, MA 02148

**MA SHWS** S102085362  
**MA RELEASE** N/A

[Click here for full text details](#)

Relative:  
Higher

**MA SHWS**

Release Tracking Number 3-0010735  
Release Tracking Number 3-0010870  
Current Status DPS  
Current Status RAO

**MA RELEASE**

Release Tracking Number / Current Status 3-0010735 / DPS  
Release Tracking Number / Current Status 3-0010870 / RAO

[Click here to access the MA DEP site for this facility](#)

213  
SSW  
1/2-1  
0.798 mi.  
4212 ft.

**ALLIED CHEMICAL CO FMR**  
93 CORPORATION WAY  
MEDFORD, MA 02153

**MA SHWS** S105199227  
**MA INST CONTROL** N/A  
**MA RELEASE**  
**MA ENF**

[Click here for full text details](#)

Relative:  
Higher

**MA SHWS**

Release Tracking Number 3-0000369  
Current Status RAO

**MA INST CONTROL**

Release Tracking Number 3-0000369

**MA RELEASE**

Release Tracking Number / Current Status 3-0000369 / RAO

[Click here to access the MA DEP site for this facility](#)

**MA ENF**

Program Id 3-0000369



Map ID  
Direction  
Distance  
Elevation

MAP FINDINGS

Site

Database(s)

EDR ID Number  
EPA ID Number

BA214  
NE  
1/2-1  
0.801 mi.  
4227 ft.

MARTIN MARIETTA CORP (FORMER)  
36 FRANKLIN ST  
MALDEN, MA 02148

SEMS-ARCHIVE 1003862317  
MA SHWS MAD980520498  
MA RELEASE  
MA ASBESTOS

[Click here for full text details](#)

Relative:  
Higher

SEMS-ARCHIVE  
Site ID 0100676  
EPA Id MAD980520498

MA SHWS  
Release Tracking Number 3-0000365  
Current Status LSPNFA

MA RELEASE  
Release Tracking Number / Current Status 3-0000365 / LSPNFA

[Click here to access the MA DEP site for this facility](#)

215  
North  
1/2-1  
0.801 mi.  
4229 ft.

NO LOCATION AID  
12 BELTRAN ST  
MALDEN, MA 02148

MA SHWS S107277766  
MA RELEASE N/A

[Click here for full text details](#)

Relative:  
Higher

MA SHWS  
Release Tracking Number 3-0019445  
Current Status RAO

MA RELEASE  
Release Tracking Number / Current Status 3-0019445 / RAO

[Click here to access the MA DEP site for this facility](#)

216  
SSW  
1/2-1  
0.807 mi.  
4259 ft.

WELLINGTON TRUCK  
100 RIVERS EDGE DRIVE/FMR 171 CORP WAY  
MEDFORD, MA 02155

MA SHWS S109682909  
MA LUST N/A  
MA INST CONTROL  
MA RELEASE

[Click here for full text details](#)

Relative:  
Higher

MA SHWS  
Release Tracking Number 3-0035490  
Release Tracking Number 3-0019389  
Current Status URAM  
Current Status RAO

MA LUST  
Release Tracking Number / Current Status 3-0019389 / RAO

[Click here to access the MA DEP site for this facility](#)

MA INST CONTROL

Map ID  
Direction  
Distance  
Elevation

MAP FINDINGS

Site

Database(s)

EDR ID Number  
EPA ID Number

**WELLINGTON TRUCK (Continued)**

**S109682909**

Release Tracking Number 3-0019389

**MA RELEASE**

Release Tracking Number / Current Status 3-0019389 / RAO  
Release Tracking Number / Current Status 3-0035490 / URAM

[Click here to access the MA DEP site for this facility](#)

**BB217**  
**SE**  
**1/2-1**  
**0.808 mi.**  
**4267 ft.**

**NO LOCATION AID**  
**302 - 304 MAIN ST**  
**EVERETT, MA 02149**

**MA SHWS**  
**MA INST CONTROL**  
**MA RELEASE**

**S117277481**  
**N/A**

[Click here for full text details](#)

**Relative:**  
**Higher**

**MA SHWS**

Release Tracking Number 3-0015324  
Current Status PSC

**MA INST CONTROL**

Release Tracking Number 3-0015324

**MA RELEASE**

Release Tracking Number / Current Status 3-0015324 / PSC

[Click here to access the MA DEP site for this facility](#)

**BA218**  
**NE**  
**1/2-1**  
**0.815 mi.**  
**4303 ft.**

**VACANT LOT**  
**22 FRANKLIN ST**  
**MALDEN, MA 02148**

**MA SHWS**  
**MA RELEASE**

**S100361600**  
**N/A**

[Click here for full text details](#)

**Relative:**  
**Higher**

**MA SHWS**

Release Tracking Number 3-0002430  
Release Tracking Number 3-0012280  
Current Status RAO  
Current Status RAONR

**MA RELEASE**

Release Tracking Number / Current Status 3-0002430 / RAO  
Release Tracking Number / Current Status 3-0012280 / RAONR

[Click here to access the MA DEP site for this facility](#)

MAP FINDINGS

Map ID			EDR ID Number
Direction			EPA ID Number
Distance			
Elevation	Site	Database(s)	

---

<b>BB219</b> <b>SE</b> <b>1/2-1</b> <b>0.820 mi.</b> <b>4327 ft.</b>  <b>Relative:</b> <b>Higher</b>	<b>NO LOCATION AID</b> <b>296 MAIN ST</b> <b>EVERETT, MA 02149</b>  <a href="#">Click here for full text details</a>  <b>MA SHWS</b> Release Tracking Number 3-0016713 Current Status RAO  <b>MA RELEASE</b> Release Tracking Number / Current Status 3-0016713 / RAO  Click here to access the MA DEP site for this facility	<b>MA SHWS</b> <b>MA RELEASE</b>          <b>S103249937</b> <b>N/A</b>
---------------------------------------------------------------------------------------------------------------------------	----------------------------------------------------------------------------------------------------------------------------------------------------------------------------------------------------------------------------------------------------------------------------------------------------------------------------------------------------------------------	------------------------------------------------------------------------------------------------------------

---

<b>220</b> <b>NNE</b> <b>1/2-1</b> <b>0.822 mi.</b> <b>4341 ft.</b>  <b>Relative:</b> <b>Higher</b>	<b>GIBBS - GIBBS OIL MALDEN</b> <b>728 MAIN ST</b> <b>MALDEN, MA 02148</b>  <a href="#">Click here for full text details</a>  <b>MA SHWS</b> Release Tracking Number 3-0003595 Release Tracking Number 3-0024877 Current Status RAO  <b>MA UST</b> Facility Id 10231 Tank Status Tank Removed Tank Status In Use  <b>MA RELEASE</b> Release Tracking Number / Current Status 3-0003595 / RAO Release Tracking Number / Current Status 3-0024877 / RAO  Click here to access the MA DEP site for this facility	<b>MA SHWS</b> <b>MA UST</b> <b>MA RELEASE</b> <b>MA ASBESTOS</b> <b>MA HW GEN</b>          <b>U001006337</b> <b>N/A</b>
--------------------------------------------------------------------------------------------------------------------------	---------------------------------------------------------------------------------------------------------------------------------------------------------------------------------------------------------------------------------------------------------------------------------------------------------------------------------------------------------------------------------------------------------------------------------------------------------------------------------------------------------------------------------------------------------------------------	-----------------------------------------------------------------------------------------------------------------------------------------------------------------------

---

<b>221</b> <b>SSW</b> <b>1/2-1</b> <b>0.830 mi.</b> <b>4380 ft.</b>  <b>Relative:</b> <b>Higher</b>	<b>RIVERSIDE CLEANERS</b> <b>214A MIDDLESEX AVE</b> <b>MEDFORD, CITY OF, MA 02155</b>  <a href="#">Click here for full text details</a>	<b>RCRA-VSQG</b> <b>MA SHWS</b> <b>MA INST CONTROL</b> <b>MA RELEASE</b> <b>ICIS</b> <b>US AIRS</b> <b>FINDS</b> <b>ECHO</b> <b>MA DRYCLEANERS</b> <b>MA ENF</b> <b>RI MANIFEST</b>          <b>1004518043</b> <b>MAD005876792</b>
--------------------------------------------------------------------------------------------------------------------------	-----------------------------------------------------------------------------------------------------------------------------------------------------	---------------------------------------------------------------------------------------------------------------------------------------------------------------------------------------------------------------------------------------------------------------------------------------------------

Map ID  
Direction  
Distance  
Elevation

MAP FINDINGS

Site

Database(s)

EDR ID Number  
EPA ID Number

**RIVERSIDE CLEANERS (Continued)**

**1004518043**

**RCRA-VSQG**

EPA Id MAD005876792

**MA SHWS**

Release Tracking Number 3-0026812  
Current Status PSC

**MA INST CONTROL**

Release Tracking Number 3-0026812

**MA RELEASE**

Release Tracking Number / Current Status 3-0026812 / PSC

[Click here to access the MA DEP site for this facility](#)

**ICIS**

FRS ID: 110002016915

**US AIRS**

EPA plant ID: 110002016915

**FINDS**

Registry ID: 110002016915

**ECHO**

Registry ID 110002016915

**MA DRYCLEANERS**

Facility Id 53245

**MA ENF**

Program Id 3-0026812

**RI MANIFEST**

EPA Id MAD005876792  
Manifest Document Number RIG0269620

MAP FINDINGS

Map ID Direction Distance Elevation		Database(s)	EDR ID Number EPA ID Number
----------------------------------------------	--	-------------	--------------------------------

222 NE 1/2-1 0.832 mi. 4393 ft.	<b>MANHOLE SIDE OF INTERSECTION                  SALEM AND FRANKLIN ST                  MALDEN, MA 02148</b>	<b>MA SHWS                  MA RELEASE</b>	<b>S107517178                  N/A</b>
---------------------------------------------	----------------------------------------------------------------------------------------------------------------------	------------------------------------------------	--------------------------------------------

Relative:  
Higher

[Click here for full text details](#)

**MA SHWS**  
 Release Tracking Number 3-0025332  
 Current Status RAO

**MA RELEASE**  
 Release Tracking Number / Current Status 3-0025332 / RAO

[Click here to access the MA DEP site for this facility](#)

223 North 1/2-1 0.863 mi. 4554 ft.	<b>NO LOCATION AID                  49 CLINTON ST                  MALDEN, MA 02148</b>	<b>MA SHWS                  MA RELEASE                  MA SPILLS</b>	<b>S101018558                  N/A</b>
------------------------------------------------	-------------------------------------------------------------------------------------------------	-------------------------------------------------------------------------------	--------------------------------------------

Relative:  
Higher

[Click here for full text details](#)

**MA SHWS**  
 Release Tracking Number 3-0023620  
 Current Status RAO

**MA RELEASE**  
 Release Tracking Number / Current Status 3-0023620 / RAO

[Click here to access the MA DEP site for this facility](#)

**MA SPILLS**  
 Facility Id 0000  
 Case Closed YES  
 Spill ID N88-0591

224 SE 1/2-1 0.864 mi. 4561 ft.	<b>NO LOCATION AID                  52 BEACON ST                  EVERETT, MA 02149</b>	<b>MA SHWS                  MA RELEASE</b>	<b>S103546187                  N/A</b>
---------------------------------------------	-------------------------------------------------------------------------------------------------	------------------------------------------------	--------------------------------------------

Relative:  
Higher

[Click here for full text details](#)

**MA SHWS**  
 Release Tracking Number 3-0017401  
 Current Status URAM

**MA RELEASE**  
 Release Tracking Number / Current Status 3-0017401 / URAM

[Click here to access the MA DEP site for this facility](#)

MAP FINDINGS

Map ID Direction Distance Elevation		Database(s)	EDR ID Number EPA ID Number
	Site		

<b>BC225</b> <b>ENE</b> <b>1/2-1</b> <b>0.866 mi.</b> <b>4573 ft.</b>	<b>NO LOCATION AID</b> <b>435 EASTERN AVE</b> <b>MALDEN, MA 02148</b>	<b>MA SHWS</b> <b>MA LUST</b> <b>MA RELEASE</b> <b>MA HW GEN</b>	<b>S105736239</b> <b>N/A</b>
-----------------------------------------------------------------------------------	-----------------------------------------------------------------------------	---------------------------------------------------------------------------	---------------------------------

**Relative:**  
**Higher**

[Click here for full text details](#)

**MA SHWS**  
Release Tracking Number 3-0022196  
Current Status RAONR

**MA LUST**  
Release Tracking Number / Current Status 3-0022196 / RAONR

[Click here to access the MA DEP site for this facility](#)

**MA RELEASE**  
Release Tracking Number / Current Status 3-0022196 / RAONR

[Click here to access the MA DEP site for this facility](#)

**MA HW GEN**  
State Generator Status LQG-MA  
EPA Id MA5000002030

<b>226</b> <b>WNW</b> <b>1/2-1</b> <b>0.896 mi.</b> <b>4730 ft.</b>	<b>SUNOCO STATION 0005-1979</b> <b>69 FELLSWAY WEST</b> <b>MEDFORD, MA 02155</b>	<b>MA SHWS</b> <b>MA RELEASE</b>	<b>S121394412</b> <b>N/A</b>
---------------------------------------------------------------------------------	----------------------------------------------------------------------------------------	-------------------------------------	---------------------------------

**Relative:**  
**Higher**

[Click here for full text details](#)

**MA SHWS**  
Release Tracking Number 3-0034679  
Current Status PSNC

**MA RELEASE**  
Release Tracking Number / Current Status 3-0034679 / PSNC

[Click here to access the MA DEP site for this facility](#)

<b>BC227</b> <b>NE</b> <b>1/2-1</b> <b>0.902 mi.</b> <b>4760 ft.</b>	<b>CONTINENTAL BAKING CO INC</b> <b>420 EASTERN AVE</b> <b>MALDEN, MA 02148</b>	<b>MA SHWS</b> <b>MA LUST</b> <b>MA RELEASE</b> <b>RCRA NonGen / NLR</b> <b>FINDS</b> <b>ECHO</b> <b>MA ASBESTOS</b> <b>RI MANIFEST</b>	<b>1000412382</b> <b>MAD124901828</b>
----------------------------------------------------------------------------------	---------------------------------------------------------------------------------------	--------------------------------------------------------------------------------------------------------------------------------------------------------------	------------------------------------------

**Relative:**  
**Higher**

[Click here for full text details](#)

**MA SHWS**  
Release Tracking Number 3-0010201  
Current Status RAO

Map ID  
Direction  
Distance  
Elevation

MAP FINDINGS

Site

Database(s)

EDR ID Number  
EPA ID Number

**CONTINENTAL BAKING CO INC (Continued)**

1000412382

**MA LUST**

Release Tracking Number / Current Status 3-0010201 / RAO

[Click here to access the MA DEP site for this facility](#)

**MA RELEASE**

Release Tracking Number / Current Status 3-0010201 / RAO

[Click here to access the MA DEP site for this facility](#)

**RCRA NonGen / NLR**

EPA Id MAD124901828

**FINDS**

Registry ID: 110003451513

**ECHO**

Registry ID 110003451513

**RI MANIFEST**

EPA Id MAD124901828

Manifest Document Number RIG0216562

228  
West  
1/2-1  
0.902 mi.  
4761 ft.

**MBTA FELLSWAY BUS GARAGE**  
**449 SALEM ST**  
**MEDFORD, MA 02155**

**MA SHWS S105199557**  
**MA LUST N/A**  
**MA RELEASE**

[Click here for full text details](#)

Relative:  
Higher

**MA SHWS**

Release Tracking Number 3-0002801

Current Status RAO

**MA LUST**

Release Tracking Number / Current Status 3-0002801 / RAO

Release Tracking Number / Current Status 3-0028139 / RAONR

[Click here to access the MA DEP site for this facility](#)

**MA RELEASE**

Release Tracking Number / Current Status 3-0002801 / RAO

Release Tracking Number / Current Status 3-0028139 / RAONR

[Click here to access the MA DEP site for this facility](#)

MAP FINDINGS

Map ID Direction Distance Elevation		Database(s)	EDR ID Number EPA ID Number
----------------------------------------------	--	-------------	--------------------------------

<b>229</b> South 1/2-1 0.902 mi. 4762 ft.  Relative: Higher	<b>AIR FORCE PLANT #28</b>  <b>EVERETT, MA</b>  <a href="#">Click here for full text details</a>	<b>FUDS</b>	<b>1018282958</b> N/A
----------------------------------------------------------------------------------	--------------------------------------------------------------------------------------------------------------	-------------	--------------------------

<b>230</b> SSE 1/2-1 0.923 mi. 4874 ft.  Relative: Higher	<b>VALLEY ST</b> <b>BALDWIN AVE</b> <b>EVERETT, MA 02149</b>  <a href="#">Click here for full text details</a>	<b>MA SHWS</b> <b>MA LAST</b> <b>MA RELEASE</b>	<b>S102967315</b> N/A
--------------------------------------------------------------------------------	----------------------------------------------------------------------------------------------------------------------------	-------------------------------------------------------	--------------------------

**MA SHWS**  
 Release Tracking Number 3-0015136  
 Current Status RAO

**MA LAST**  
 Release Tracking Number / Current Status 3-0015136 / RAO

**MA RELEASE**  
 Release Tracking Number / Current Status 3-0015136 / RAO

[Click here to access the MA DEP site for this facility](#)

<b>BD231</b> SSE 1/2-1 0.932 mi. 4921 ft.  Relative: Higher	<b>TILLOTSON RUBBER</b> <b>59 WATER AVENUE</b> <b>EVERETT, CITY OF, MA 01919</b>  <a href="#">Click here for full text details</a>	<b>MA SHWS</b> <b>MA LUST</b> <b>MA RELEASE</b> <b>RCRA NonGen / NLR</b> <b>ICIS</b> <b>US AIRS</b> <b>MA ASBESTOS</b> <b>MA ENF</b>	<b>1000290959</b> <b>MAD021001276</b>
----------------------------------------------------------------------------------	------------------------------------------------------------------------------------------------------------------------------------------------	-----------------------------------------------------------------------------------------------------------------------------------------------------------	------------------------------------------

**MA SHWS**  
 Release Tracking Number 3-0018293  
 Release Tracking Number 3-0032259  
 Release Tracking Number 3-0032442  
 Current Status RAO  
 Current Status PSC  
 Current Status RAONR

**MA LUST**  
 Release Tracking Number / Current Status 3-0032259 / PSC

[Click here to access the MA DEP site for this facility](#)

**MA RELEASE**  
 Release Tracking Number / Current Status 3-0018293 / RAO  
 Release Tracking Number / Current Status 3-0032259 / PSC



Map ID  
Direction  
Distance  
Elevation

MAP FINDINGS

Site

Database(s)

EDR ID Number  
EPA ID Number

**TILLOTSON RUBBER (Continued)**

1000290959

Release Tracking Number / Current Status 3-0032442 / RAONR

[Click here to access the MA DEP site for this facility](#)

**RCRA NonGen / NLR**

EPA Id MAD021001276

**ICIS**

FRS ID: 110003430083

**US AIRS**

EPA plant ID: 110003430083

**MA ENF**

Program Id 3-0032259

232  
ESE  
1/2-1  
0.935 mi.  
4938 ft.

**NO LOCATION AID**  
**21 STAPLES ST**  
**EVERETT, MA 02149**

**MA SHWS** S107312625  
**MA RELEASE** N/A

[Click here for full text details](#)

Relative:  
Higher

**MA SHWS**

Release Tracking Number 3-0018295  
Current Status RAO

**MA RELEASE**

Release Tracking Number / Current Status 3-0018295 / RAO

[Click here to access the MA DEP site for this facility](#)

BD233  
SSE  
1/2-1  
0.936 mi.  
4942 ft.

**TERMINATION ALONG RAILROAD RIGHT OF WAY**  
**WATERS AVE**  
**EVERETT, MA 02149**

**MA SHWS** S109489897  
**MA INST CONTROL** N/A  
**MA RELEASE**  
**MA ENF**

[Click here for full text details](#)

Relative:  
Higher

**MA SHWS**

Release Tracking Number 3-0017251  
Current Status RAO

**MA INST CONTROL**

Release Tracking Number 3-0017251

**MA RELEASE**

Release Tracking Number / Current Status 3-0017251 / RAO

Map ID  
Direction  
Distance  
Elevation

MAP FINDINGS

Site

Database(s)

EDR ID Number  
EPA ID Number

**TERMINATION ALONG RAILROAD RIGHT OF WAY (Continued)**

**S109489897**

[Click here to access the MA DEP site for this facility](#)

**MA ENF**

Program Id 3-0017251

234  
WNW  
1/2-1  
0.936 mi.  
4944 ft.

**CORNER OF FELLESWAY WEST  
469-471 SALEM ST  
MEDFORD, MA 02155**

**MA SHWS S105199797  
MA LUST N/A  
MA INST CONTROL  
MA RELEASE**

[Click here for full text details](#)

Relative:  
Higher

**MA SHWS**

Release Tracking Number 3-0011176  
Current Status RAO

**MA LUST**

Release Tracking Number / Current Status 3-0004397 / RAO

[Click here to access the MA DEP site for this facility](#)

**MA INST CONTROL**

Release Tracking Number 3-0011176  
Release Tracking Number 3-0004397

**MA RELEASE**

Release Tracking Number / Current Status 3-0004397 / RAO  
Release Tracking Number / Current Status 3-0011176 / RAO

[Click here to access the MA DEP site for this facility](#)

235  
North  
1/2-1  
0.937 mi.  
4946 ft.

**@SUMMER ST  
GLENWOOD ST  
MALDEN, MA 02148**

**MA SHWS S102087018  
MA RELEASE N/A**

[Click here for full text details](#)

Relative:  
Higher

**MA SHWS**

Release Tracking Number 3-0012934  
Current Status RAO

**MA RELEASE**

Release Tracking Number / Current Status 3-0012934 / RAO

[Click here to access the MA DEP site for this facility](#)

MAP FINDINGS

Map ID Direction Distance Elevation		Database(s)	EDR ID Number EPA ID Number
----------------------------------------------	--	-------------	--------------------------------

<b>BD236</b> <b>SSE</b> <b>1/2-1</b> <b>0.938 mi.</b> <b>4950 ft.</b>	<b>NO LOCATION AID</b> <b>WATERS AND ELM WAY</b> <b>EVERETT, MA 02149</b>	<b>MA SHWS</b> <b>MA RELEASE</b>	<b>S103383827</b> <b>N/A</b>
-----------------------------------------------------------------------------------	---------------------------------------------------------------------------------	-------------------------------------	---------------------------------

Relative:  
Higher

[Click here for full text details](#)

**MA SHWS**  
 Release Tracking Number 3-0017192  
 Current Status URAM

**MA RELEASE**  
 Release Tracking Number / Current Status 3-0017192 / URAM

[Click here to access the MA DEP site for this facility](#)

---

<b>237</b> <b>NNE</b> <b>1/2-1</b> <b>0.940 mi.</b> <b>4962 ft.</b>	<b>NO LOCATION AID</b> <b>810-820 MAIN ST</b> <b>MALDEN, MA 02148</b>	<b>MA SHWS</b> <b>MA RELEASE</b>	<b>S105735606</b> <b>N/A</b>
---------------------------------------------------------------------------------	-----------------------------------------------------------------------------	-------------------------------------	---------------------------------

Relative:  
Higher

[Click here for full text details](#)

**MA SHWS**  
 Release Tracking Number 3-0022187  
 Current Status RAO

**MA RELEASE**  
 Release Tracking Number / Current Status 3-0022187 / RAO

[Click here to access the MA DEP site for this facility](#)

---

<b>BD238</b> <b>SSE</b> <b>1/2-1</b> <b>0.941 mi.</b> <b>4966 ft.</b>	<b>COLEMAN MANUFACTURING COMPANY INC</b> <b>48 WATERS AVE</b> <b>EVERETT, MA 02149</b>	<b>MA SHWS</b> <b>MA INST CONTROL</b> <b>MA RELEASE</b> <b>MA AIRS</b> <b>MA ASBESTOS</b>	<b>S107405489</b> <b>N/A</b>
-----------------------------------------------------------------------------------	----------------------------------------------------------------------------------------------	-------------------------------------------------------------------------------------------------------	---------------------------------

Relative:  
Higher

[Click here for full text details](#)

**MA SHWS**  
 Release Tracking Number 3-0025767  
 Release Tracking Number 3-0025000  
 Current Status TMPS  
 Current Status RAO

**MA INST CONTROL**  
 Release Tracking Number 3-0025767

**MA RELEASE**  
 Release Tracking Number / Current Status 3-0025000 / RAO  
 Release Tracking Number / Current Status 3-0025767 / TMPS

[Click here to access the MA DEP site for this facility](#)

MAP FINDINGS

Map ID Direction Distance Elevation	Site	Database(s)	EDR ID Number EPA ID Number
----------------------------------------------	------	-------------	--------------------------------

239  
SW  
1/2-1  
0.942 mi.  
4976 ft.

**CLAY PIT**  
440 RIVERSIDE AVE  
MEDFORD, MA 02153

<b>MA SHWS</b>	S103546317
<b>MA LUST</b>	N/A
<b>MA LAST</b>	
<b>MA RELEASE</b>	
<b>MA TIER 2</b>	

Relative:  
Higher

[Click here for full text details](#)

**MA SHWS**  
Release Tracking Number 3-0001138  
Current Status DEPNTA

**MA LUST**  
Release Tracking Number / Current Status 3-0017574 / RAO

[Click here to access the MA DEP site for this facility](#)

**MA LAST**  
Release Tracking Number / Current Status 3-0017691 / RAO

**MA RELEASE**  
Release Tracking Number / Current Status 3-0001138 / DEPNTA  
Release Tracking Number / Current Status 3-0017574 / RAO  
Release Tracking Number / Current Status 3-0017691 / RAO

[Click here to access the MA DEP site for this facility](#)

**MA TIER 2**  
Facility Id FATR201500000009782

BE240  
NE  
1/2-1  
0.957 mi.  
5051 ft.

**PARKING AREA**  
99 BRYANT STREET  
MALDEN, MA 02148

<b>MA SHWS</b>	S118421844
<b>MA RELEASE</b>	N/A

Relative:  
Higher

[Click here for full text details](#)

**MA SHWS**  
Release Tracking Number 3-0033254  
Current Status PSC

**MA RELEASE**  
Release Tracking Number / Current Status 3-0033254 / PSC

[Click here to access the MA DEP site for this facility](#)

MAP FINDINGS

Map ID Direction Distance Elevation	Site	Database(s)	EDR ID Number EPA ID Number
241 SW 1/2-1 0.983 mi. 5190 ft.	<b>COMMERCIAL PROPERTY</b> 502 RIVERSIDE AVENUE MEDFORD, MA 02155  <a href="#">Click here for full text details</a>	MA SHWS MA RELEASE MA SPILLS	S101029835 N/A
Relative: Higher	<b>MA SHWS</b> Release Tracking Number 3-0033824 Current Status PSNC  <b>MA RELEASE</b> Release Tracking Number / Current Status 3-0033824 / PSNC  Click here to access the MA DEP site for this facility  <b>MA SPILLS</b> Facility Id 0000 Case Closed YES Spill ID N87-0683 Spill ID N86-0133		
BE242 NE 1/2-1 0.985 mi. 5199 ft.	<b>NO LOCATION AID</b> 490 EASTERN AVENUE MALDEN, MA 02148  <a href="#">Click here for full text details</a>	MA SHWS MA INST CONTROL MA RELEASE MA ASBESTOS	S100829080 N/A
Relative: Higher	<b>MA SHWS</b> Release Tracking Number 3-0004234 Release Tracking Number 3-0032803 Current Status DEPNFA Current Status PSC  <b>MA INST CONTROL</b> Release Tracking Number 3-0032803  <b>MA RELEASE</b> Release Tracking Number / Current Status 3-0004234 / DEPNFA Release Tracking Number / Current Status 3-0032803 / PSC  Click here to access the MA DEP site for this facility		
BE243 NE 1/2-1 0.985 mi. 5199 ft.	<b>NO LOCATION AID</b> 490 EASTERN AVE MALDEN, MA 02148  <a href="#">Click here for full text details</a>	MA SHWS MA RELEASE	S113411792 N/A
Relative: Higher	<b>MA SHWS</b> Release Tracking Number 3-0031452 Current Status RAO		

Map ID  
Direction  
Distance  
Elevation

MAP FINDINGS

Site

Database(s)

EDR ID Number  
EPA ID Number

**NO LOCATION AID (Continued)**

**S113411792**

**MA RELEASE**

Release Tracking Number / Current Status 3-0031452 / RAO

[Click here to access the MA DEP site for this facility](#)

**BE244**  
**NE**  
**1/2-1**  
**0.985 mi.**  
**5199 ft.**

**NO LOCATION AID**  
**BEHIND 490 EASTERN AVE**  
**MALDEN, MA 02148**

**MA SHWS S102086793**  
**MA RELEASE N/A**

[Click here for full text details](#)

**Relative:**  
**Higher**

**MA SHWS**

Release Tracking Number 3-0012627  
Current Status RAO

**MA RELEASE**

Release Tracking Number / Current Status 3-0012627 / RAO

[Click here to access the MA DEP site for this facility](#)

**BF245**  
**South**  
**1/2-1**  
**0.987 mi.**  
**5213 ft.**

**PAD-MOUNTED ELECTRICAL TRANSFORMER**  
**69 NORMAN ST**  
**EVERETT, MA 02149**

**MA SHWS S113411679**  
**MA RELEASE N/A**

[Click here for full text details](#)

**Relative:**  
**Higher**

**MA SHWS**

Release Tracking Number 3-0029740  
Current Status PSNC

**MA RELEASE**

Release Tracking Number / Current Status 3-0029740 / PSNC

[Click here to access the MA DEP site for this facility](#)

Map ID  
Direction  
Distance  
Elevation

MAP FINDINGS

Site

Database(s)

EDR ID Number  
EPA ID Number

**BF246**  
South  
1/2-1  
0.987 mi.  
5213 ft.

**DUNCAN GROUP THE**  
**69 NORMAN STREET**  
**EVERETT, CITY OF, MA 02149**

[Click here for full text details](#)

Relative:  
Higher

**RCRA-LQG** 1000167736  
**MA SHWS** 02149DNCNG69NOR  
**MA LUST**  
**MA LAST**  
**MA AST**  
**MA INST CONTROL**  
**MA RELEASE**  
**TRIS**  
**ICIS**  
**US AIRS**  
**FINDS**  
**ECHO**  
**MA AIRS**  
**MA ASBESTOS**  
**MA ENF**  
**MA HW GEN**  
**NJ MANIFEST**  
**RI MANIFEST**  
**NY MANIFEST**

**RCRA-LQG**  
EPA Id MAD001047620

**MA SHWS**  
Release Tracking Number 3-0019191  
Release Tracking Number 3-0023626  
Release Tracking Number 3-0002487  
Release Tracking Number 3-0013452  
Release Tracking Number 3-0014872  
Release Tracking Number 3-0016762  
Release Tracking Number 3-0004818  
Release Tracking Number 3-0022017  
Release Tracking Number 3-0014951  
Release Tracking Number 3-0015660  
Release Tracking Number 3-0036075  
Current Status RAO  
Current Status WCSPRM  
Current Status DPS  
Current Status PSNC

**MA LUST**  
Release Tracking Number / Current Status 3-0017736 / RAO

[Click here to access the MA DEP site for this facility](#)

**MA LAST**  
Release Tracking Number / Current Status 3-0017803 / RAO

**MA INST CONTROL**  
Release Tracking Number 3-0014872

**MA RELEASE**

Map ID  
Direction  
Distance  
Elevation

MAP FINDINGS

Site

Database(s)

EDR ID Number  
EPA ID Number

**DUNCAN GROUP THE (Continued)**

1000167736

Release Tracking Number / Current Status 3-0002487 / WCSPRM  
Release Tracking Number / Current Status 3-0004818 / RAO  
Release Tracking Number / Current Status 3-0013452 / DPS  
Release Tracking Number / Current Status 3-0014872 / RAO  
Release Tracking Number / Current Status 3-0014951 / RAO  
Release Tracking Number / Current Status 3-0015660 / RAO  
Release Tracking Number / Current Status 3-0016762 / RAO  
Release Tracking Number / Current Status 3-0017736 / RAO  
Release Tracking Number / Current Status 3-0017803 / RAO  
Release Tracking Number / Current Status 3-0019191 / RAO  
Release Tracking Number / Current Status 3-0022017 / RAO  
Release Tracking Number / Current Status 3-0023626 / RAO  
Release Tracking Number / Current Status 3-0036075 / PSNC

[Click here to access the MA DEP site for this facility](#)

**TRIS**

TRIS ID 02149DNCNG69NOR

**ICIS**

FRS ID: 110000311047

**US AIRS**

EPA plant ID: 110000311047

**FINDS**

Registry ID: 110006815759  
Registry ID: 110002060260

**ECHO**

Registry ID 110002060260  
Registry ID 110006815759

**MA ENF**

Program Id 3-0004818

**MA HW GEN**

State Generator Status SQG-MA  
EPA Id MAR000574749  
EPA Id MAD001047620  
EPA Id MV6177558276  
EPA Id MAD982543530  
EPA Id MV6173943900

**NJ MANIFEST**

EPA Id MAD001047620

**RI MANIFEST**



MAP FINDINGS

Map ID Direction Distance Elevation	Site	Database(s)	EDR ID Number EPA ID Number
----------------------------------------------	------	-------------	--------------------------------

**DUNCAN GROUP THE (Continued)**

**1000167736**

EPA Id MAD001047620  
Manifest Document Number MAC250376

**NY MANIFEST**

EPA ID MAD001047620  
EPA ID MAD980672422

**247**  
**SSE**  
**1/2-1**  
**0.989 mi.**  
**5220 ft.**

**NO LOCATION AID**  
**45 APPLETON ST**  
**EVERETT, MA 02149**

**MA SHWS** **S106030060**  
**MA RELEASE** **N/A**

Relative:  
Higher

[Click here for full text details](#)

**MA SHWS**  
Release Tracking Number 3-0023044  
Current Status RAO

**MA RELEASE**  
Release Tracking Number / Current Status 3-0023044 / RAO

[Click here to access the MA DEP site for this facility](#)

**BG248**  
**SSW**  
**1/2-1**  
**0.990 mi.**  
**5228 ft.**

**CONSTRUCTION SITE**  
**5 CABOT ROAD**  
**MEDFORD, MA**

**MA SHWS** **S118947401**  
**MA RELEASE** **N/A**

Relative:  
Higher

[Click here for full text details](#)

**MA SHWS**  
Release Tracking Number 3-0033651  
Current Status PSNC

**MA RELEASE**  
Release Tracking Number / Current Status 3-0033651 / PSNC

[Click here to access the MA DEP site for this facility](#)

**BG249**  
**SSW**  
**1/2-1**  
**0.994 mi.**  
**5249 ft.**

**EXPEDIENT**  
**1 CABOT RD**  
**MEDFORD, MA 02155**

**MA SHWS** **S105735671**  
**MA LUST** **N/A**  
**MA RELEASE**  
**MA ENF**  
**MA HW GEN**  
**MA TIER 2**

Relative:  
Higher

[Click here for full text details](#)

**MA SHWS**  
Release Tracking Number 3-0026891  
Release Tracking Number 3-0022308  
Current Status RAO

**MA LUST**

Map ID  
Direction  
Distance  
Elevation

MAP FINDINGS

Site

Database(s)

EDR ID Number  
EPA ID Number

**EXPEDIENT (Continued)**

**S105735671**

Release Tracking Number / Current Status 3-0026891 / RAO

[Click here to access the MA DEP site for this facility](#)

**MA RELEASE**

Release Tracking Number / Current Status 3-0022308 / RAO

Release Tracking Number / Current Status 3-0026891 / RAO

[Click here to access the MA DEP site for this facility](#)

**MA ENF**

Program Id 3-0026891

**MA HW GEN**

State Generator Status VQG-MA

EPA Id MAR000612275

EPA Id MAR000539312

EPA Id MAR000600114

EPA Id MAR000603670

**MA TIER 2**

Facility Id FATR2015000000009691

250  
WSW  
1/2-1  
0.996 mi.  
5260 ft.

**PRIVATE RESIDENCE**  
25 BURNSIDE ST  
MEDFORD, MA

**MA SHWS** S109146541  
**MA LAST** N/A  
**MA RELEASE**

[Click here for full text details](#)

Relative:  
Higher

**MA SHWS**

Release Tracking Number 3-0027603

Current Status RAO

**MA LAST**

Release Tracking Number / Current Status 3-0027603 / RAO

**MA RELEASE**

Release Tracking Number / Current Status 3-0027603 / RAO

[Click here to access the MA DEP site for this facility](#)

## GOVERNMENT RECORDS SEARCHED / DATA CURRENCY TRACKING

St	Acronym	Full Name	Government Agency	Gov Date	Arvl. Date	Active Date
MA	AIRS	Permitted Facilities Listing	Department of Environmental Protection	07/11/2023	07/12/2023	10/03/2023
MA	ASBESTOS	Asbestos Notification Listing	Department of Environmental Protection	05/16/2023	05/17/2023	05/25/2023
MA	AST	Aboveground Storage Tank Database	Department of Public Safety	03/24/2023	04/13/2023	06/30/2023
MA	AST 2	Aboveground Storage Tanks	Department of Fire Services	07/07/2023	07/10/2023	09/29/2023
MA	BROWNFIELDS	Completed Brownfields Covenants Listing	Office of the Attorney General	04/05/2017	08/03/2017	10/10/2017
MA	BROWNFIELDS 2	Potential Brownfields Listing	Department of Environmental Protection	07/11/2023	07/27/2023	10/16/2023
MA	DRYCLEANERS	Regulated Drycleaning Facilities	Department of Environmental Protection	07/07/2023	07/10/2023	10/02/2023
MA	ENFORCEMENT	Enforcement Action Cases	Department of Environmental Quality	07/07/2023	07/10/2023	09/29/2023
MA	Financial Assurance 1	Financial Assurance Information Listing	Department of Environmental Protection	12/01/2010	12/23/2010	02/03/2011
MA	Financial Assurance 2	Financial Assurance Information Listing	Office of State Fire Marshal	07/06/2023	07/10/2023	08/31/2023
MA	Financial Assurance 3	Financial Assurance Information listing	Department of Environmental Protection	10/24/2022	01/12/2023	03/07/2023
MA	GWDP	Ground Water Discharge Permits	MassGIS	03/30/2023	04/25/2023	07/14/2023
MA	HW GEN	List of Massachusetts Hazardous Waste Generators	Department of Environmental Protection	06/09/2023	06/15/2023	09/07/2023
MA	INST CONTROL	Sites With Activity and Use Limitation	Department of Environmental Protection	07/06/2023	07/07/2023	09/25/2023
MA	LAST	Leaking Aboveground Storage Tank Sites	Department of Environmental Protection	07/06/2023	07/07/2023	09/25/2023
MA	LF PROFILES	Landfill Profiles Listing	Department of Environmental Protection	07/01/2015	10/27/2015	12/14/2015
MA	LIENS	Liens Information Listing	Department of Environmental Protection	03/07/2018	03/09/2018	06/21/2018
MA	LUST	Leaking Underground Storage Tank Listing	Department of Environmental Protection	07/06/2023	07/07/2023	09/25/2023
MA	MA SPILLS	Historical Spill List	Department of Environmental Protection	09/30/1993	12/03/2003	12/31/2003
MA	MERCURY	Mercury Product Recycling Drop-Off Locations Listing	Department of Environmental Protection	07/12/2023	08/10/2023	10/27/2023
MA	NPDES	NPDES Permit Listing	Department of Environmental Protection	12/16/2022	02/07/2023	02/14/2023
MA	PFAS	PFAS Contaminated Sites Listing	Department of Environmental Protection	06/01/2023	06/26/2023	07/11/2023
MA	RELEASE	Reportable Releases	Department of Environmental Protection	07/06/2023	07/07/2023	09/25/2023
MA	RG A HWS	Recovered Government Archive State Hazardous Waste Facilitie	Department of Environmental Protection		07/01/2013	12/24/2013
MA	RG A LUST	Recovered Government Archive Leaking Underground Storage Tan	Department of Environmental Protection		07/01/2013	12/24/2013
MA	SHWS	Site Transition List	Department of Environmental Protection	07/06/2023	07/07/2023	09/25/2023
MA	SPILLS 80	SPILLS80 data from FirstSearch	FirstSearch	03/10/1998	01/03/2013	03/05/2013
MA	SPILLS 90	SPILLS90 data from FirstSearch	FirstSearch	12/11/2012	01/03/2013	02/08/2013
MA	SWF/LF	Solid Waste Facility Database/Transfer Stations	Department of Environmental Protection	06/09/2023	06/26/2023	09/14/2023
MA	TIER 2	Tier 2 Information Listing	Massachusetts Emergency Management Agency	12/31/2019	07/19/2021	08/17/2021
MA	TSD	TSD Facility	Department of Environmental Protection	06/09/2023	06/15/2023	09/07/2023
MA	UIC	Underground Injection Control Listing	Department of Environmental Protection	02/13/2023	02/15/2023	05/11/2023
MA	UST	Summary Listing of all the Tanks Registered in the State of	Department of Fire Services, Office of the Pu	07/06/2023	07/10/2023	08/31/2023
US	2020 COR ACTION	2020 Corrective Action Program List	Environmental Protection Agency	09/30/2017	05/08/2018	07/20/2018
US	ABANDONED MINES	Abandoned Mines	Department of Interior	06/13/2023	06/14/2023	08/14/2023
US	AQUEOUS FOAM NRC	Aqueous Foam Related Incidents Listing	Environmental Protection Agency	07/05/2023	07/06/2023	09/25/2023
US	BIOSOLIDS	ICIS-NPDES Biosolids Facility Data	Environmental Protection Agency	07/16/2023	07/18/2023	08/28/2023
US	BRS	Biennial Reporting System	EPANTIS	12/31/2021	03/09/2023	03/20/2023
US	COAL ASH DOE	Steam-Electric Plant Operation Data	Department of Energy	12/31/2021	04/14/2023	07/10/2023
US	COAL ASH EPA	Coal Combustion Residues Surface Impoundments List	Environmental Protection Agency	01/12/2017	03/05/2019	11/11/2019
US	CONSENT	Superfund (CERCLA) Consent Decrees	Department of Justice, Consent Decree Library	06/30/2023	07/19/2023	10/10/2023
US	CORRACTS	Corrective Action Report	EPA	07/24/2023	07/31/2023	08/14/2023
US	DEBRIS REGION 9	Torres Martinez Reservation Illegal Dump Site Locations	EPA, Region 9	01/12/2009	05/07/2009	09/21/2009
US	DOCKET HWC	Hazardous Waste Compliance Docket Listing	Environmental Protection Agency	05/06/2021	05/21/2021	08/11/2021
US	DOD	Department of Defense Sites	USGS	06/07/2021	07/13/2021	03/09/2022
US	DOT OPS	Incident and Accident Data	Department of Transportation, Office of Pipeli	01/02/2020	01/28/2020	04/17/2020
US	Delisted NPL	National Priority List Deletions	EPA	09/19/2023	10/03/2023	10/19/2023

## GOVERNMENT RECORDS SEARCHED / DATA CURRENCY TRACKING

St	Acronym	Full Name	Government Agency	Gov Date	Arvl. Date	Active Date
US	ECHO	Enforcement & Compliance History Information	Environmental Protection Agency	06/24/2023	06/29/2023	09/25/2023
US	EDR Hist Auto	EDR Exclusive Historical Auto Stations	EDR, Inc.			
US	EDR Hist Cleaner	EDR Exclusive Historical Cleaners	EDR, Inc.			
US	EDR MGP	EDR Proprietary Manufactured Gas Plants	EDR, Inc.			
US	EPA WATCH LIST	EPA WATCH LIST	Environmental Protection Agency	08/30/2013	03/21/2014	06/17/2014
US	ERNS	Emergency Response Notification System	National Response Center, United States Coast	06/12/2023	06/20/2023	08/14/2023
US	FEDERAL FACILITY	Federal Facility Site Information listing	Environmental Protection Agency	06/23/2023	06/23/2023	09/20/2023
US	FEDLAND	Federal and Indian Lands	U.S. Geological Survey	04/02/2018	04/11/2018	11/06/2019
US	FEMA UST	Underground Storage Tank Listing	FEMA	03/08/2023	03/09/2023	05/30/2023
US	FINDS	Facility Index System/Facility Registry System	EPA	05/04/2023	05/25/2023	07/24/2023
US	FTTS	FIFRA/ TSCA Tracking System - FIFRA (Federal Insecticide, Fu	EPA/Office of Prevention, Pesticides and Toxi	04/09/2009	04/16/2009	05/11/2009
US	FTTS INSP	FIFRA/ TSCA Tracking System - FIFRA (Federal Insecticide, Fu	EPA	04/09/2009	04/16/2009	05/11/2009
US	FUDS	Formerly Used Defense Sites	U.S. Army Corps of Engineers	08/07/2023	08/15/2023	10/10/2023
US	FUELS PROGRAM	EPA Fuels Program Registered Listing	EPA	08/14/2023	08/15/2023	10/19/2023
US	FUSRAP	Formerly Utilized Sites Remedial Action Program	Department of Energy	03/03/2023	03/03/2023	06/09/2023
US	HIST FTTS	FIFRA/TSCA Tracking System Administrative Case Listing	Environmental Protection Agency	10/19/2006	03/01/2007	04/10/2007
US	HIST FTTS INSP	FIFRA/TSCA Tracking System Inspection & Enforcement Case Lis	Environmental Protection Agency	10/19/2006	03/01/2007	04/10/2007
US	HMIRS	Hazardous Materials Information Reporting System	U.S. Department of Transportation	06/19/2023	06/23/2023	09/20/2023
US	ICIS	Integrated Compliance Information System	Environmental Protection Agency	11/18/2016	11/23/2016	02/10/2017
US	IHS OPEN DUMPS	Open Dumps on Indian Land	Department of Health & Human Serivces, Indian	04/01/2014	08/06/2014	01/29/2015
US	INDIAN LUST R1	Leaking Underground Storage Tanks on Indian Land	EPA Region 1	04/20/2023	05/09/2023	07/14/2023
US	INDIAN LUST R10	Leaking Underground Storage Tanks on Indian Land	EPA Region 10	04/20/2023	05/09/2023	07/14/2023
US	INDIAN LUST R4	Leaking Underground Storage Tanks on Indian Land	EPA Region 4	04/20/2023	05/09/2023	07/14/2023
US	INDIAN LUST R5	Leaking Underground Storage Tanks on Indian Land	EPA, Region 5	04/14/2023	05/09/2023	07/14/2023
US	INDIAN LUST R6	Leaking Underground Storage Tanks on Indian Land	EPA Region 6	04/26/2023	05/09/2023	07/14/2023
US	INDIAN LUST R7	Leaking Underground Storage Tanks on Indian Land	EPA Region 7	04/25/2023	05/09/2023	07/14/2023
US	INDIAN LUST R8	Leaking Underground Storage Tanks on Indian Land	EPA Region 8	04/19/2023	05/09/2023	07/14/2023
US	INDIAN LUST R9	Leaking Underground Storage Tanks on Indian Land	Environmental Protection Agency	04/19/2023	05/09/2023	07/14/2023
US	INDIAN ODI	Report on the Status of Open Dumps on Indian Lands	Environmental Protection Agency	12/31/1998	12/03/2007	01/24/2008
US	INDIAN RESERV	Indian Reservations	USGS	12/31/2014	07/14/2015	01/10/2017
US	INDIAN UST R1	Underground Storage Tanks on Indian Land	EPA, Region 1	04/20/2023	05/09/2023	07/14/2023
US	INDIAN UST R10	Underground Storage Tanks on Indian Land	EPA Region 10	04/20/2023	05/09/2023	07/14/2023
US	INDIAN UST R4	Underground Storage Tanks on Indian Land	EPA Region 4	04/20/2023	05/09/2023	07/14/2023
US	INDIAN UST R5	Underground Storage Tanks on Indian Land	EPA Region 5	04/14/2023	05/09/2023	07/14/2023
US	INDIAN UST R6	Underground Storage Tanks on Indian Land	EPA Region 6	04/26/2023	05/09/2023	07/14/2023
US	INDIAN UST R7	Underground Storage Tanks on Indian Land	EPA Region 7	04/25/2023	05/09/2023	07/14/2023
US	INDIAN UST R8	Underground Storage Tanks on Indian Land	EPA Region 8	04/20/2023	05/09/2023	07/14/2023
US	INDIAN UST R9	Underground Storage Tanks on Indian Land	EPA Region 9	04/19/2023	05/09/2023	07/14/2023
US	INDIAN VCP R1	Voluntary Cleanup Priority Listing	EPA, Region 1	07/27/2015	09/29/2015	02/18/2016
US	INDIAN VCP R7	Voluntary Cleanup Priority Lisitng	EPA, Region 7	03/20/2008	04/22/2008	05/19/2008
US	LEAD SMELTER 1	Lead Smelter Sites	Environmental Protection Agency	09/19/2023	10/03/2023	10/19/2023
US	LEAD SMELTER 2	Lead Smelter Sites	American Journal of Public Health	04/05/2001	10/27/2010	12/02/2010
US	LIENS 2	CERCLA Lien Information	Environmental Protection Agency	09/19/2023	10/03/2023	10/19/2023
US	LUCIS	Land Use Control Information System	Department of the Navy	08/03/2023	08/07/2023	10/10/2023
US	MINES MRDS	Mineral Resources Data System	USGS	08/23/2022	11/22/2022	02/28/2023
US	MINES VIOLATIONS	MSHA Violation Assessment Data	DOL, Mine Safety & Health Admi	07/05/2023	07/05/2023	09/25/2023
US	MLTS	Material Licensing Tracking System	Nuclear Regulatory Commission	07/20/2023	09/01/2023	09/20/2023

## GOVERNMENT RECORDS SEARCHED / DATA CURRENCY TRACKING

St	Acronym	Full Name	Government Agency	Gov Date	Arvl. Date	Active Date
US	NPL	National Priority List	EPA	09/19/2023	10/03/2023	10/19/2023
US	NPL LIENS	Federal Superfund Liens	EPA	10/15/1991	02/02/1994	03/30/1994
US	ODI	Open Dump Inventory	Environmental Protection Agency	06/30/1985	08/09/2004	09/17/2004
US	PADS	PCB Activity Database System	EPA	03/20/2023	04/04/2023	06/09/2023
US	PCB TRANSFORMER	PCB Transformer Registration Database	Environmental Protection Agency	09/13/2019	11/06/2019	02/10/2020
US	PCS	Permit Compliance System	EPA, Office of Water	07/14/2011	08/05/2011	09/29/2011
US	PCS ENF	Enforcement data	EPA	12/31/2014	02/05/2015	03/06/2015
US	PFAS ATSDR	PFAS Contamination Site Location Listing	Department of Health & Human Services	06/24/2020	03/17/2021	11/08/2022
US	PFAS ECHO	Facilities in Industries that May Be Handling PFAS Listing	Environmental Protection Agency	07/05/2023	07/05/2023	09/25/2023
US	PFAS ECHO FIRE TRAINING	Facilities in Industries that May Be Handling PFAS Listing	Environmental Protection Agency	07/05/2023	07/05/2023	09/25/2023
US	PFAS FEDERAL SITES	Federal Sites PFAS Information	Environmental Protection Agency	07/05/2023	07/05/2023	10/02/2023
US	PFAS NPDES	Clean Water Act Discharge Monitoring Information	Environmental Protection Agency	07/05/2023	07/05/2023	10/02/2023
US	PFAS NPL	Superfund Sites with PFAS Detections Information	Environmental Protection Agency	07/05/2023	07/05/2023	10/02/2023
US	PFAS PART 139 AIRPORT	All Certified Part 139 Airports PFAS Information Listing	Environmental Protection Agency	07/05/2023	07/05/2023	09/25/2023
US	PFAS RCRA MANIFEST	PFAS Transfers Identified In the RCRA Database Listing	Environmental Protection Agency	07/05/2023	07/05/2023	10/02/2023
US	PFAS TRIS	List of PFAS Added to the TRI	Environmental Protection Agency	07/05/2023	07/05/2023	10/02/2023
US	PFAS TSCA	PFAS Manufacture and Imports Information	Environmental Protection Agency	07/05/2023	07/05/2023	10/02/2023
US	PFAS WQP	Ambient Environmental Sampling for PFAS	Environmental Protection Agency	09/23/2023	10/03/2023	10/10/2023
US	PRP	Potentially Responsible Parties	EPA	09/19/2023	10/03/2023	10/19/2023
US	Proposed NPL	Proposed National Priority List Sites	EPA	09/19/2023	10/03/2023	10/19/2023
US	RAATS	RCRA Administrative Action Tracking System	EPA	04/17/1995	07/03/1995	08/07/1995
US	RADINFO	Radiation Information Database	Environmental Protection Agency	07/01/2019	07/01/2019	09/23/2019
US	RCRA NonGen / NLR	RCRA - Non Generators / No Longer Regulated	Environmental Protection Agency	07/24/2023	07/31/2023	08/14/2023
US	RCRA-LQG	RCRA - Large Quantity Generators	Environmental Protection Agency	07/24/2023	07/31/2023	08/14/2023
US	RCRA-SQG	RCRA - Small Quantity Generators	Environmental Protection Agency	07/24/2023	07/31/2023	08/14/2023
US	RCRA-TSDF	RCRA - Treatment, Storage and Disposal	Environmental Protection Agency	07/24/2023	07/31/2023	08/14/2023
US	RCRA-VSQG	RCRA - Very Small Quantity Generators (Formerly Conditionall	Environmental Protection Agency	07/24/2023	07/31/2023	08/14/2023
US	RMP	Risk Management Plans	Environmental Protection Agency	05/09/2023	06/29/2023	09/25/2023
US	ROD	Records Of Decision	EPA	09/19/2023	10/03/2023	10/19/2023
US	SCRD DRYCLEANERS	State Coalition for Remediation of Drycleaners Listing	Environmental Protection Agency	07/30/2021	02/03/2023	02/10/2023
US	SEMS	Superfund Enterprise Management System	EPA	09/19/2023	10/03/2023	10/19/2023
US	SEMS-ARCHIVE	Superfund Enterprise Management System Archive	EPA	09/19/2023	10/03/2023	10/19/2023
US	SSTS	Section 7 Tracking Systems	EPA	07/17/2023	07/18/2023	10/10/2023
US	TRIS	Toxic Chemical Release Inventory System	EPA	12/31/2021	02/16/2023	05/02/2023
US	TSCA	Toxic Substances Control Act	EPA	12/31/2020	06/14/2022	03/24/2023
US	UMTRA	Uranium Mill Tailings Sites	Department of Energy	08/30/2019	11/15/2019	01/28/2020
US	US AIRS (AFS)	Aerometric Information Retrieval System Facility Subsystem (	EPA	10/12/2016	10/26/2016	02/03/2017
US	US AIRS MINOR	Air Facility System Data	EPA	10/12/2016	10/26/2016	02/03/2017
US	US BROWNFIELDS	A Listing of Brownfields Sites	Environmental Protection Agency	04/06/2023	04/13/2023	04/19/2023
US	US CDL	Clandestine Drug Labs	Drug Enforcement Administration	05/22/2023	05/23/2023	07/10/2023
US	US ENG CONTROLS	Engineering Controls Sites List	Environmental Protection Agency	05/22/2023	05/23/2023	07/24/2023
US	US FIN ASSUR	Financial Assurance Information	Environmental Protection Agency	06/19/2023	06/20/2023	08/14/2023
US	US HIST CDL	National Clandestine Laboratory Register	Drug Enforcement Administration	05/22/2023	05/23/2023	07/10/2023
US	US INST CONTROLS	Institutional Controls Sites List	Environmental Protection Agency	05/22/2023	05/23/2023	07/24/2023
US	US MINES	Mines Master Index File	Department of Labor, Mine Safety and Health A	05/01/2023	05/24/2023	07/24/2023
US	US MINES 2	Ferrous and Nonferrous Metal Mines Database Listing	USGS	01/07/2022	02/24/2023	05/17/2023
US	US MINES 3	Active Mines & Mineral Plants Database Listing	USGS	04/14/2011	06/08/2011	09/13/2011

## GOVERNMENT RECORDS SEARCHED / DATA CURRENCY TRACKING

St	Acronym	Full Name	Government Agency	Gov Date	Arvl. Date	Active Date
US	UXO	Unexploded Ordnance Sites	Department of Defense	11/09/2021	10/20/2022	01/10/2023
CT	CT MANIFEST	Hazardous Waste Manifest Data	Department of Energy & Environmental Protecti	08/07/2023	08/08/2023	10/24/2023
NJ	NJ MANIFEST	Manifest Information	Department of Environmental Protection	12/31/2018	04/10/2019	05/16/2019
NY	NY MANIFEST	Facility and Manifest Data	Department of Environmental Conservation	01/01/2019	10/29/2021	01/19/2022
PA	PA MANIFEST	Manifest Information	Department of Environmental Protection	06/30/2018	07/19/2019	09/10/2019
RI	RI MANIFEST	Manifest information	Department of Environmental Management	12/31/2020	11/30/2021	02/18/2022
VT	VT MANIFEST	Hazardous Waste Manifest Data	Department of Environmental Conservation	10/28/2019	10/29/2019	01/09/2020
WI	WI MANIFEST	Manifest Information	Department of Natural Resources	05/31/2018	06/19/2019	09/03/2019
US	AHA Hospitals	Sensitive Receptor: AHA Hospitals	American Hospital Association, Inc.			
US	Medical Centers	Sensitive Receptor: Medical Centers	Centers for Medicare & Medicaid Services			
US	Nursing Homes	Sensitive Receptor: Nursing Homes	National Institutes of Health			
US	Public Schools	Sensitive Receptor: Public Schools	National Center for Education Statistics			
US	Private Schools	Sensitive Receptor: Private Schools	National Center for Education Statistics			
US	Flood Zones	100-year and 500-year flood zones	Emergency Management Agency (FEMA)			
US	NWI	National Wetlands Inventory	U.S. Fish and Wildlife Service			
MA	State Wetlands	Wetland Inventory	MassDEP			
US	Topographic Map		U.S. Geological Survey			
US	Oil/Gas Pipelines		Endeavor Business Media			
US	Electric Power Transmission Line Data		Endeavor Business Media			

### STREET AND ADDRESS INFORMATION

© 2015 TomTom North America, Inc. All rights reserved. This material is proprietary and the subject of copyright protection and other intellectual property rights owned by or licensed to Tele Atlas North America, Inc. The use of this material is subject to the terms of a license agreement. You will be held liable for any unauthorized copying or disclosure of this material.

## **GEOCHECK<sup>®</sup> - PHYSICAL SETTING SOURCE ADDENDUM**

### **TARGET PROPERTY ADDRESS**

MALDEN ASSESSORS PARCEL ID 063-239-916  
CANAL STREET  
MALDEN, MA 02148

### **TARGET PROPERTY COORDINATES**

Latitude (North): 42.420725 - 42° 25' 14.61"  
Longitude (West): 71.072166 - 71° 4' 19.80"  
Universal Tranverse Mercator: Zone 19  
UTM X (Meters): 329515.1  
UTM Y (Meters): 4698356.5  
Elevation: 11 ft. above sea level

### **USGS TOPOGRAPHIC MAP**

Target Property Map: 11762159 BOSTON NORTH, MA  
Version Date: 2018

EDR's GeoCheck Physical Setting Source Addendum is provided to assist the environmental professional in forming an opinion about the impact of potential contaminant migration.

Assessment of the impact of contaminant migration generally has two principle investigative components:

1. Groundwater flow direction, and
2. Groundwater flow velocity.

Groundwater flow direction may be impacted by surface topography, hydrology, hydrogeology, characteristics of the soil, and nearby wells. Groundwater flow velocity is generally impacted by the nature of the geologic strata.

# GEOCHECK® - PHYSICAL SETTING SOURCE SUMMARY

## GROUNDWATER FLOW DIRECTION INFORMATION

Groundwater flow direction for a particular site is best determined by a qualified environmental professional using site-specific well data. If such data is not reasonably ascertainable, it may be necessary to rely on other sources of information, such as surface topographic information, hydrologic information, hydrogeologic data collected on nearby properties, and regional groundwater flow information (from deep aquifers).

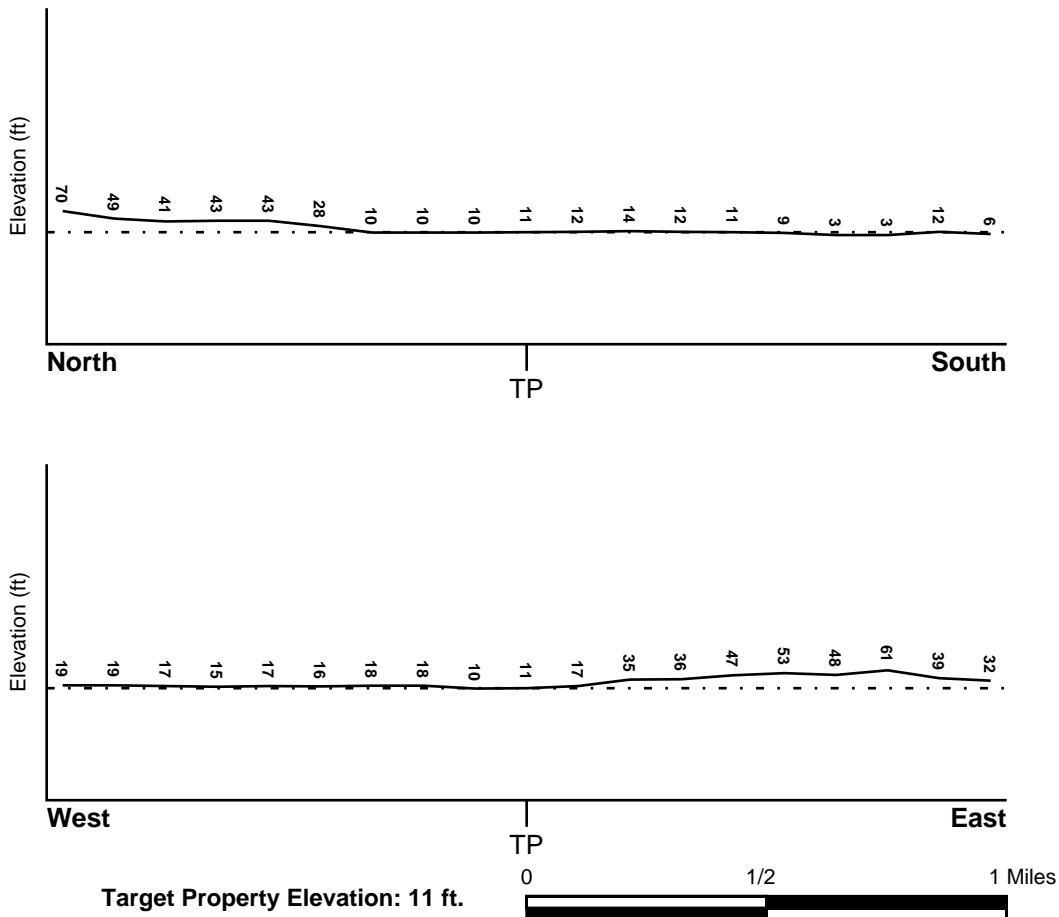
## TOPOGRAPHIC INFORMATION

Surface topography may be indicative of the direction of surficial groundwater flow. This information can be used to assist the environmental professional in forming an opinion about the impact of nearby contaminated properties or, should contamination exist on the target property, what downgradient sites might be impacted.

## TARGET PROPERTY TOPOGRAPHY

General Topographic Gradient: General West

## SURROUNDING TOPOGRAPHY: ELEVATION PROFILES



Source: Topography has been determined from the USGS 7.5' Digital Elevation Model and should be evaluated on a relative (not an absolute) basis. Relative elevation information between sites of close proximity should be field verified.



# GEOCHECK® - PHYSICAL SETTING SOURCE SUMMARY

## HYDROLOGIC INFORMATION

Surface water can act as a hydrologic barrier to groundwater flow. Such hydrologic information can be used to assist the environmental professional in forming an opinion about the impact of nearby contaminated properties or, should contamination exist on the target property, what downgradient sites might be impacted.

Refer to the Physical Setting Source Map following this summary for hydrologic information (major waterways and bodies of water).

## **FEMA FLOOD ZONE**

<u>Flood Plain Panel at Target Property</u>	<u>FEMA Source Type</u>
25017C0437E	FEMA FIRM Flood data
<u>Additional Panels in search area:</u>	<u>FEMA Source Type</u>
25017C0441E	FEMA FIRM Flood data
25017C0439E	FEMA FIRM Flood data

## **NATIONAL WETLAND INVENTORY**

<u>NWI Quad at Target Property</u>	<u>NWI Electronic</u>
EAST HALF OF BOSTON NORTH	<u>Data Coverage</u>
	YES - refer to the Overview Map and Detail Map

## HYDROGEOLOGIC INFORMATION

Hydrogeologic information obtained by installation of wells on a specific site can often be an indicator of groundwater flow direction in the immediate area. Such hydrogeologic information can be used to assist the environmental professional in forming an opinion about the impact of nearby contaminated properties or, should contamination exist on the target property, what downgradient sites might be impacted.

## **AQUIFLOW®**

Search Radius: 1.000 Mile.

EDR has developed the AQUIFLOW Information System to provide data on the general direction of groundwater flow at specific points. EDR has reviewed reports submitted by environmental professionals to regulatory authorities at select sites and has extracted the date of the report, groundwater flow direction as determined hydrogeologically, and the depth to water table.

<u>MAP ID</u>	<u>LOCATION FROM TP</u>	<u>GENERAL DIRECTION GROUNDWATER FLOW</u>
A1	0 - 1/8 Mile South	WSW
B4	1/8 - 1/4 Mile West	S
8	1/8 - 1/4 Mile WNW	SE
9	1/8 - 1/4 Mile NW	S
12	1/4 - 1/2 Mile NE	VARIES
18	1/4 - 1/2 Mile WSW	VARIES
21	1/4 - 1/2 Mile NNW	NE
27	1/2 - 1 Mile WNW	VARIES
1G	1/4 - 1/2 Mile NNW	NE
2G	1/4 - 1/2 Mile NE	VARIES
3G	1/2 - 1 Mile WNW	VARIES
4G	1/8 - 1/4 Mile NW	S

## GEOCHECK® - PHYSICAL SETTING SOURCE SUMMARY

<u>MAP ID</u>	<u>LOCATION FROM TP</u>	<u>GENERAL DIRECTION GROUNDWATER FLOW</u>
5G	1/8 - 1/4 Mile WNW	SE
6G	0 - 1/8 Mile South	WSW
7G	1/8 - 1/4 Mile West	S
8G	1/4 - 1/2 Mile WSW	VARIES

For additional site information, refer to Physical Setting Source Map Findings.

# GEOCHECK® - PHYSICAL SETTING SOURCE SUMMARY

## GROUNDWATER FLOW VELOCITY INFORMATION

Groundwater flow velocity information for a particular site is best determined by a qualified environmental professional using site specific geologic and soil strata data. If such data are not reasonably ascertainable, it may be necessary to rely on other sources of information, including geologic age identification, rock stratigraphic unit and soil characteristics data collected on nearby properties and regional soil information. In general, contaminant plumes move more quickly through sandy-gravelly types of soils than silty-clayey types of soils.

## GEOLOGIC INFORMATION IN GENERAL AREA OF TARGET PROPERTY

Geologic information can be used by the environmental professional in forming an opinion about the relative speed at which contaminant migration may be occurring.

### **ROCK STRATIGRAPHIC UNIT**

Era:	Paleozoic
System:	Cambrian
Series:	Cambrian
Code:	Ce (decoded above as Era, System & Series)

### **GEOLOGIC AGE IDENTIFICATION**

Category: Eugeosynclinal Deposits

Geologic Age and Rock Stratigraphic Unit Source: P.G. Schruben, R.E. Arndt and W.J. Bawiec, Geology of the Conterminous U.S. at 1:2,500,000 Scale - a digital representation of the 1974 P.B. King and H.M. Beikman Map, USGS Digital Data Series DDS - 11 (1994).

## **DOMINANT SOIL COMPOSITION IN GENERAL AREA OF TARGET PROPERTY**

The U.S. Department of Agriculture's (USDA) Soil Conservation Service (SCS) leads the National Cooperative Soil Survey (NCSS) and is responsible for collecting, storing, maintaining and distributing soil survey information for privately owned lands in the United States. A soil map in a soil survey is a representation of soil patterns in a landscape. Soil maps for STATSGO are compiled by generalizing more detailed (SSURGO) soil survey maps. The following information is based on Soil Conservation Service STATSGO data.

Soil Component Name: URBAN LAND

Soil Surface Texture: variable

Hydrologic Group: Not reported

Soil Drainage Class: Not reported

Hydric Status: Soil does not meet the requirements for a hydric soil.

Corrosion Potential - Uncoated Steel: Not Reported

Depth to Bedrock Min: > 10 inches

Depth to Bedrock Max: > 10 inches

# GEOCHECK® - PHYSICAL SETTING SOURCE SUMMARY

Soil Layer Information							
Layer	Boundary		Soil Texture Class	Classification		Permeability Rate (in/hr)	Soil Reaction (pH)
	Upper	Lower		AASHTO Group	Unified Soil		
1	0 inches	6 inches	variable	Not reported	Not reported	Max: 0.00 Min: 0.00	Max: 0.00 Min: 0.00

## OTHER SOIL TYPES IN AREA

Based on Soil Conservation Service STATSGO data, the following additional subordinant soil types may appear within the general area of target property.

Soil Surface Textures: fine sandy loam  
silt loam  
very fine sandy loam

Surficial Soil Types: fine sandy loam  
silt loam  
very fine sandy loam

Shallow Soil Types: No Other Soil Types

Deeper Soil Types: fine sandy loam  
channery - silt loam  
gravelly - loamy sand  
silt loam  
loamy fine sand  
stratified  
gravelly - sandy loam

## LOCAL / REGIONAL WATER AGENCY RECORDS

EDR Local/Regional Water Agency records provide water well information to assist the environmental professional in assessing sources that may impact ground water flow direction, and in forming an opinion about the impact of contaminant migration on nearby drinking water wells.

## WELL SEARCH DISTANCE INFORMATION

<u>DATABASE</u>	<u>SEARCH DISTANCE (miles)</u>
Federal USGS	1.000
Federal FRDS PWS	Nearest PWS within 1 mile
State Database	1.000

## FEDERAL USGS WELL INFORMATION

<u>MAP ID</u>	<u>WELL ID</u>	<u>LOCATION FROM TP</u>
_____	_____	_____

# GEOCHECK® - PHYSICAL SETTING SOURCE SUMMARY

## FEDERAL USGS WELL INFORMATION

MAP ID	WELL ID	LOCATION FROM TP
A2	USGS40000473855	0 - 1/8 Mile NNW
3	USGS40000473801	1/8 - 1/4 Mile SSE
B5	USGS40000473852	1/8 - 1/4 Mile West
B6	USGS40000473818	1/8 - 1/4 Mile WSW
C7	USGS40000473907	1/8 - 1/4 Mile NNW
10	USGS40000473757	1/8 - 1/4 Mile SSW
C11	USGS40000473915	1/8 - 1/4 Mile NNW
13	USGS40000473961	1/4 - 1/2 Mile NNW
14	USGS40000473927	1/4 - 1/2 Mile NE
16	USGS40000473995	1/4 - 1/2 Mile North
17	USGS40000473994	1/4 - 1/2 Mile NNE
19	USGS40000473986	1/4 - 1/2 Mile NNE
20	USGS40000473938	1/4 - 1/2 Mile NE
22	USGS40000473697	1/4 - 1/2 Mile SW
23	USGS40000473745	1/2 - 1 Mile SW
24	USGS40000473967	1/2 - 1 Mile NE
25	USGS40000474009	1/2 - 1 Mile NE
26	USGS40000474038	1/2 - 1 Mile North
28	USGS40000473724	1/2 - 1 Mile WSW
29	USGS40000473643	1/2 - 1 Mile SSW
30	USGS40000473600	1/2 - 1 Mile South
31	USGS40000474094	1/2 - 1 Mile North
32	USGS40000473638	1/2 - 1 Mile SE
33	USGS40000473707	1/2 - 1 Mile WSW
34	USGS40000473708	1/2 - 1 Mile WSW
35	USGS40000474008	1/2 - 1 Mile ENE

## FEDERAL FRDS PUBLIC WATER SUPPLY SYSTEM INFORMATION

MAP ID	WELL ID	LOCATION FROM TP
No PWS System Found		

Note: PWS System location is not always the same as well location.

## STATE DATABASE WELL INFORMATION

MAP ID	WELL ID	LOCATION FROM TP
No Wells Found		

# PHYSICAL SETTING SOURCE MAP - 7486302.2s



- |                                            |                                            |                            |                                     |
|--------------------------------------------|--------------------------------------------|----------------------------|-------------------------------------|
| County Boundary                            | 0 1/4 1/2 1 Miles                          | Groundwater Flow Direction | Potentially Productive Aquifers     |
| Major Roads                                | Indeterminate Groundwater Flow at Location | Water Wells                | Not Potentially Productive Aquifers |
| Contour Lines                              | Groundwater Flow Varies at Location        | Public Water Supply Wells  | DEP Approved Zone IIs               |
| Earthquake epicenter, Richter 5 or greater |                                            | Cluster of Multiple Icons  | EPA Designated Sole Src. Aq.        |

SITE NAME: Malden Assessors Parcel ID 063-239-916  
 ADDRESS: Canal Street  
 Malden MA 02148  
 LAT/LONG: 42.420725 / 71.072166

CLIENT: Nangle Consulting Associates, Inc.  
 CONTACT: Chuck Altobello  
 INQUIRY #: 7486302.2s  
 DATE: November 01, 2023 3:38 pm

## GEOCHECK® - PHYSICAL SETTING SOURCE MAP FINDINGS

Map ID Direction Distance Elevation		Database	EDR ID Number
A1 South 0 - 1/8 Mile Higher	<a href="#">Click here for full text details</a>	AQUIFLOW	4801
A2 NNW 0 - 1/8 Mile Higher	<a href="#">Click here for full text details</a>	FED USGS	USGS40000473855
3 SSE 1/8 - 1/4 Mile Higher	<a href="#">Click here for full text details</a>	FED USGS	USGS40000473801
B4 West 1/8 - 1/4 Mile Higher	<a href="#">Click here for full text details</a>	AQUIFLOW	4704
B5 West 1/8 - 1/4 Mile Higher	<a href="#">Click here for full text details</a>	FED USGS	USGS40000473852
B6 WSW 1/8 - 1/4 Mile Higher	<a href="#">Click here for full text details</a>	FED USGS	USGS40000473818
C7 NNW 1/8 - 1/4 Mile Higher	<a href="#">Click here for full text details</a>	FED USGS	USGS40000473907
8 WNW 1/8 - 1/4 Mile Higher	<a href="#">Click here for full text details</a>	AQUIFLOW	4706
9 NW 1/8 - 1/4 Mile Higher	<a href="#">Click here for full text details</a>	AQUIFLOW	4707

## GEOCHECK® - PHYSICAL SETTING SOURCE MAP FINDINGS

Map ID Direction Distance Elevation		Database	EDR ID Number
10 SSW 1/8 - 1/4 Mile Lower	<a href="#">Click here for full text details</a>	FED USGS	USGS40000473757
C11 NNW 1/8 - 1/4 Mile Higher	<a href="#">Click here for full text details</a>	FED USGS	USGS40000473915
12 NE 1/4 - 1/2 Mile Higher	<a href="#">Click here for full text details</a>	AQUIFLOW	4804
13 NNW 1/4 - 1/2 Mile Higher	<a href="#">Click here for full text details</a>	FED USGS	USGS40000473961
14 NE 1/4 - 1/2 Mile Higher	<a href="#">Click here for full text details</a>	FED USGS	USGS40000473927
15 SSW 1/4 - 1/2 Mile Higher	<a href="#">Click here for full text details</a>	AQUIFLOW	4869
16 North 1/4 - 1/2 Mile Higher	<a href="#">Click here for full text details</a>	FED USGS	USGS40000473995
17 NNE 1/4 - 1/2 Mile Higher	<a href="#">Click here for full text details</a>	FED USGS	USGS40000473994
18 WSW 1/4 - 1/2 Mile Higher	<a href="#">Click here for full text details</a>	AQUIFLOW	4870



## GEOCHECK® - PHYSICAL SETTING SOURCE MAP FINDINGS

Map ID Direction Distance Elevation		Database	EDR ID Number
19 NNE 1/4 - 1/2 Mile Higher	<a href="#">Click here for full text details</a>	FED USGS	USGS40000473986
20 NE 1/4 - 1/2 Mile Higher	<a href="#">Click here for full text details</a>	FED USGS	USGS40000473938
21 NNW 1/4 - 1/2 Mile Higher	<a href="#">Click here for full text details</a>	AQUIFLOW	4703
22 SW 1/4 - 1/2 Mile Higher	<a href="#">Click here for full text details</a>	FED USGS	USGS40000473697
23 SW 1/2 - 1 Mile Higher	<a href="#">Click here for full text details</a>	FED USGS	USGS40000473745
24 NE 1/2 - 1 Mile Higher	<a href="#">Click here for full text details</a>	FED USGS	USGS40000473967
25 NE 1/2 - 1 Mile Higher	<a href="#">Click here for full text details</a>	FED USGS	USGS40000474009
26 North 1/2 - 1 Mile Higher	<a href="#">Click here for full text details</a>	FED USGS	USGS40000474038
27 WNW 1/2 - 1 Mile Higher	<a href="#">Click here for full text details</a>	AQUIFLOW	2604

## GEOCHECK® - PHYSICAL SETTING SOURCE MAP FINDINGS

Map ID	Direction	Distance	Elevation	Database	EDR ID Number
28	WSW	1/2 - 1 Mile	Higher	FED USGS	USGS40000473724
			<a href="#">Click here for full text details</a>		
29	SSW	1/2 - 1 Mile	Higher	FED USGS	USGS40000473643
			<a href="#">Click here for full text details</a>		
30	South	1/2 - 1 Mile	Higher	FED USGS	USGS40000473600
			<a href="#">Click here for full text details</a>		
31	North	1/2 - 1 Mile	Higher	FED USGS	USGS40000474094
			<a href="#">Click here for full text details</a>		
32	SE	1/2 - 1 Mile	Higher	FED USGS	USGS40000473638
			<a href="#">Click here for full text details</a>		
33	WSW	1/2 - 1 Mile	Higher	FED USGS	USGS40000473707
			<a href="#">Click here for full text details</a>		
34	WSW	1/2 - 1 Mile	Higher	FED USGS	USGS40000473708
			<a href="#">Click here for full text details</a>		
35	ENE	1/2 - 1 Mile	Higher	FED USGS	USGS40000474008
			<a href="#">Click here for full text details</a>		
1G	NNW	1/4 - 1/2 Mile	Lower	AQUIFLOW	4703
			<a href="#">Click here for full text details</a>		

## GEOCHECK® - PHYSICAL SETTING SOURCE MAP FINDINGS

Map ID Direction Distance Elevation		Database	EDR ID Number
2G NE 1/4 - 1/2 Mile Lower	<a href="#">Click here for full text details</a>	AQUIFLOW	4804
3G WNW 1/2 - 1 Mile Lower	<a href="#">Click here for full text details</a>	AQUIFLOW	2604
4G NW 1/8 - 1/4 Mile Lower	<a href="#">Click here for full text details</a>	AQUIFLOW	4707
5G WNW 1/8 - 1/4 Mile Lower	<a href="#">Click here for full text details</a>	AQUIFLOW	4706
6G South 0 - 1/8 Mile Lower	<a href="#">Click here for full text details</a>	AQUIFLOW	4801
7G West 1/8 - 1/4 Mile Lower	<a href="#">Click here for full text details</a>	AQUIFLOW	4704
8G WSW 1/4 - 1/2 Mile Lower	<a href="#">Click here for full text details</a>	AQUIFLOW	4870
9G SSW 1/4 - 1/2 Mile Lower	<a href="#">Click here for full text details</a>	AQUIFLOW	4869

# GEOCHECK® - PHYSICAL SETTING SOURCE MAP FINDINGS RADON

## AREA RADON INFORMATION

State Database: MA Radon

### Radon Test Results

County	% of sites > 4 pCi/L	Median
MIDDLESEX	26	2.2

Federal EPA Radon Zone for MIDDLESEX County: 1

- Note: Zone 1 indoor average level > 4 pCi/L.
- : Zone 2 indoor average level  $\geq$  2 pCi/L and  $\leq$  4 pCi/L.
- : Zone 3 indoor average level < 2 pCi/L.

---

Federal Area Radon Information for Zip Code: 02148

Number of sites tested: 13

Area	Average Activity	% < 4 pCi/L	% 4-20 pCi/L	% > 20 pCi/L
Living Area - 1st Floor	Not Reported	Not Reported	Not Reported	Not Reported
Living Area - 2nd Floor	Not Reported	Not Reported	Not Reported	Not Reported
Basement	1.346 pCi/L	100%	0%	0%

# PHYSICAL SETTING SOURCE RECORDS SEARCHED

## TOPOGRAPHIC INFORMATION

USGS 7.5' Digital Elevation Model (DEM)

Source: United States Geologic Survey

EDR acquired the USGS 7.5' Digital Elevation Model in 2002 and updated it in 2006. The 7.5 minute DEM corresponds to the USGS 1:24,000- and 1:25,000-scale topographic quadrangle maps. The DEM provides elevation data with consistent elevation units and projection.

Source: U.S. Geological Survey

## HYDROLOGIC INFORMATION

Flood Zone Data: This data was obtained from the Federal Emergency Management Agency (FEMA). It depicts 100-year and 500-year flood zones as defined by FEMA. It includes the National Flood Hazard Layer (NFHL) which incorporates Flood Insurance Rate Map (FIRM) data and Q3 data from FEMA in areas not covered by NFHL.

Source: FEMA

Telephone: 877-336-2627

Date of Government Version: 2003, 2015

NWI: National Wetlands Inventory. This data, available in select counties across the country, was obtained by EDR in 2002, 2005, 2010 and 2015 from the U.S. Fish and Wildlife Service.

State Wetlands Data: Wetland Inventory

Source: MassDEP

Telephone: 617-292-5907

## HYDROGEOLOGIC INFORMATION

AQUIFLOW<sup>R</sup> Information System

Source: EDR proprietary database of groundwater flow information

EDR has developed the AQUIFLOW Information System (AIS) to provide data on the general direction of groundwater flow at specific points. EDR has reviewed reports submitted to regulatory authorities at select sites and has extracted the date of the report, hydrogeologically determined groundwater flow direction and depth to water table information.

## GEOLOGIC INFORMATION

Geologic Age and Rock Stratigraphic Unit

Source: P.G. Schruben, R.E. Arndt and W.J. Bawiec, Geology of the Conterminous U.S. at 1:2,500,000 Scale - A digital representation of the 1974 P.B. King and H.M. Beikman Map, USGS Digital Data Series DDS - 11 (1994).

STATSGO: State Soil Geographic Database

Source: Department of Agriculture, Natural Resources Conservation Service (NRCS)

The U.S. Department of Agriculture's (USDA) Natural Resources Conservation Service (NRCS) leads the national Conservation Soil Survey (NCSS) and is responsible for collecting, storing, maintaining and distributing soil survey information for privately owned lands in the United States. A soil map in a soil survey is a representation of soil patterns in a landscape. Soil maps for STATSGO are compiled by generalizing more detailed (SSURGO) soil survey maps.

SSURGO: Soil Survey Geographic Database

Source: Department of Agriculture, Natural Resources Conservation Service (NRCS)

Telephone: 800-672-5559

SSURGO is the most detailed level of mapping done by the Natural Resources Conservation Service, mapping scales generally range from 1:12,000 to 1:63,360. Field mapping methods using national standards are used to construct the soil maps in the Soil Survey Geographic (SSURGO) database. SSURGO digitizing duplicates the original soil survey maps. This level of mapping is designed for use by landowners, townships and county natural resource planning and management.

# PHYSICAL SETTING SOURCE RECORDS SEARCHED

## LOCAL / REGIONAL WATER AGENCY RECORDS

### FEDERAL WATER WELLS

#### PWS: Public Water Systems

Source: EPA/Office of Drinking Water

Telephone: 202-564-3750

Public Water System data from the Federal Reporting Data System. A PWS is any water system which provides water to at least 25 people for at least 60 days annually. PWSs provide water from wells, rivers and other sources.

#### PWS ENF: Public Water Systems Violation and Enforcement Data

Source: EPA/Office of Drinking Water

Telephone: 202-564-3750

Violation and Enforcement data for Public Water Systems from the Safe Drinking Water Information System (SDWIS) after August 1995. Prior to August 1995, the data came from the Federal Reporting Data System (FRDS).

#### USGS Water Wells: USGS National Water Inventory System (NWIS)

This database contains descriptive information on sites where the USGS collects or has collected data on surface water and/or groundwater. The groundwater data includes information on wells, springs, and other sources of groundwater.

### STATE RECORDS

#### Massachusetts Geographic Information System (MassGIS) Datalayers

Source: Executive Office of Environmental Affairs

Telephone:

#### Public Water Supply Database

Telephone:

The Public Water Supply datalayer contains the locations of public community surface and groundwater supply sources and public non-community supply sources as defined in 310 CMR 22.00.

#### Areas of Critical Environmental Concern

Telephone:

The Areas of Critical Environmental Concern (ACEC) datalayer shows the location of areas that have been designated ACECs by the Secretary of Environmental Affairs. ACEC designation requires greater environmental review of certain kinds of proposed development under state jurisdiction within the ACEC boundaries. The ACEC Program is administered by the Department of Environmental Management (DEM) on behalf of the Secretary of Environmental Affairs. The Massachusetts Coastal Zone Management (MCZM) Office managed the original Coastal ACEC Program from 1978 to 1993, and continues to play a key role in monitoring coastal ACECs. Procedures for ACEC designation and the general policies governing the effects of designation are contained in the ACEC regulations (301 CMR 12.00). The ACEC datalayer has been compiled by MCZM and DEM and includes both coastal and inland areas.

#### EPA Designated Sole Source Aquifers

Telephone:

The Sole Source Aquifer datalayer was compiled by the Department of Environmental Protection (DEP) Division of Water Supply (DWS). Seven Sole Source Aquifers have been designated by the US Environmental Protection Agency (EPA) for Massachusetts. A Sole Source Aquifer (SSA) is an aquifer designated by US EPA as the sole or principal source of drinking water for a given aquifer service area; that is, an aquifer which is needed to supply 50% or more of the drinking water for that area and for which there are no reasonably available alternative sources should that aquifer become contaminated. The aquifers were defined by an EPA hydrogeologist.

#### Aquifers

Telephone:

MassGIS produced an aquifer datalayer composed of 20 individual panels, generally based on the boundaries of the major drainage basins. Areas of high and medium yield were mapped. This datalayer includes polygon attribute coding to help in the identification of areas in which cleanup of hazardous waste sites must meet drinking water standards, as defined in the Massachusetts Contingency Plan (MCP) (310 CMR 40.00000).

# PHYSICAL SETTING SOURCE RECORDS SEARCHED

## Non-Potential Drinking Water Source Areas

### Telephone:

Non-Potential Drinking Water Source Areas (NPDWSA) are regulatory in nature representing one of many considerations used in determining the standards to which ground water must be cleaned in the event of a release of oil or hazardous material. NPDWSAs are not based on existing water quality and do not indicate poor ambient conditions.

## DEP Approved Zone IIs

### Telephone:

The Department of Environmental Protection (DEP) approved Zone IIs datalayer was compiled by the DEP Division of Water Supply (DWS). The database contains 281 approved Zone IIs statewide. As stated in 310 CMR 22.02, a Zone II is 'that area of an aquifer which contributes water to a well under the most severe pumping and recharge conditions that can be realistically anticipated (180 days of pumping at safe yield, with no recharge from precipitation.) It is bounded by the groundwater divides which result from pumping the well and by the contact of the aquifer with less permeable materials such as till or bedrock. In some cases, streams or lakes may act as recharge boundaries. In all cases, Zone IIs shall extend up gradient to its point of intersection with prevailing hydrogeologic boundaries (a groundwater flow divide, a contact with till or bedrock, or a recharge boundary).' These data are used in association with the Public Water Supplies datalayer. The following describes certain unique features of this association.\n - Any proposed new well which will pump at least 100,000 gallons per day must have a Zone II delineation completed and approved by DEP prior to the well coming on line. \n- Additionally, a new source may not be on-line yet, but other, older wells may fall within its Zone II boundary.\n - Further, existing wells must have a Zone II delineated as a condition of receiving a water withdrawal permit under the Water Management Act.

## OTHER STATE DATABASE INFORMATION

### RADON

#### State Database: MA Radon

Source: Department of Health  
Telephone: 413-586-7525  
Radon Test Results

#### Area Radon Information

Source: USGS  
Telephone: 703-356-4020  
The National Radon Database has been developed by the U.S. Environmental Protection Agency (USEPA) and is a compilation of the EPA/State Residential Radon Survey and the National Residential Radon Survey. The study covers the years 1986 - 1992. Where necessary data has been supplemented by information collected at private sources such as universities and research institutions.

#### EPA Radon Zones

Source: EPA  
Telephone: 703-356-4020  
Sections 307 & 309 of IRAA directed EPA to list and identify areas of U.S. with the potential for elevated indoor radon levels.

### OTHER

Airport Landing Facilities: Private and public use landing facilities  
Source: Federal Aviation Administration, 800-457-6656

Epicenters: World earthquake epicenters, Richter 5 or greater  
Source: Department of Commerce, National Oceanic and Atmospheric Administration

Earthquake Fault Lines: The fault lines displayed on EDR's Topographic map are digitized quaternary faultlines, prepared in 1975 by the United State Geological Survey

# PHYSICAL SETTING SOURCE RECORDS SEARCHED

## STREET AND ADDRESS INFORMATION

© 2015 TomTom North America, Inc. All rights reserved. This material is proprietary and the subject of copyright protection and other intellectual property rights owned by or licensed to Tele Atlas North America, Inc. The use of this material is subject to the terms of a license agreement. You will be held liable for any unauthorized copying or disclosure of this material.



# APPENDIX D

Environmental Engineering and Land Use Planning

# Unofficial Property Record Card - Malden, MA

## General Property Data

Parcel ID **063 239 916**  
Prior Parcel ID **2415.56 -12.35-**  
Property Owner **35 GREEN STREET LLC**

Mailing Address **35 GREEN ST**

City **MALDEN**

Mailing State **MA** Zip **02148**

ParcelZoning **I1**

Account Number

Property Location **CANAL ST**

Property Use **UNDEV**

Most Recent Sale Date **3/24/2015**

Legal Reference **65104-274**

Grantor **ASAHI/AMERICA INC,**

Sale Price **7,000,000**

Land Area **0.099 acres**

## Current Property Assessment

Card 1 Value Building Value **0**

Xtra Features  
Value **0**

Land Value **152,900**

Total Value **152,900**

## Building Description

Building Style  
# of Living Units **0**  
Year Built **N/A**  
Building Grade  
Building Condition **N/A**  
Finished Area (SF) **N/A**  
Number Rooms **0**  
# of 3/4 Baths **0**

Foundation Type  
Frame Type  
Roof Structure  
Roof Cover  
Siding  
Interior Walls **N/A**  
# of Bedrooms **0**  
# of 1/2 Baths **0**

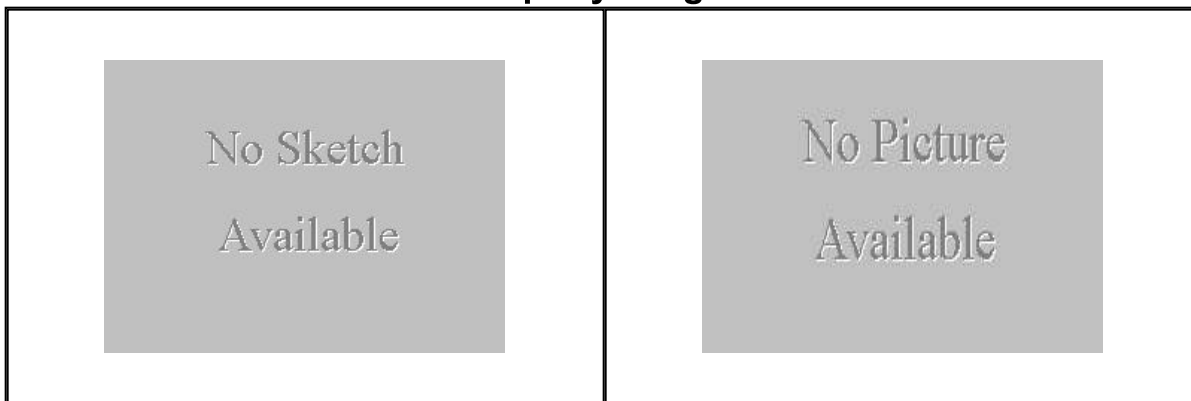
Flooring Type **N/A**  
Basement Floor **N/A**  
Heating Type **N/A**  
Heating Fuel **N/A**  
Air Conditioning **0%**  
# of Bsmt Garages **0**  
# of Full Baths **0**  
# of Other Fixtures **0**

## Legal Description

## Narrative Description of Property

This property contains 0.099 acres of land mainly classified as UNDEV with a(n) style building, built about N/A , having exterior and roof cover, with 0 unit(s), 0 room(s), 0 bedroom(s), 0 bath(s), 0 half bath(s).

## Property Images



Disclaimer: This information is believed to be correct but is subject to change and is not warranted.

## **Charles Altobello**

---

**From:** foiadirect@townforms.com  
**Sent:** Wednesday, November 15, 2023 9:31 AM  
**To:** Charles Altobello  
**Cc:** cwebb@cityofmalden.org; GChristenson@cityofmalden.org; publicrecords@cityofmalden.org  
**Subject:** Request# 2023-0301 : Response to your Request

**Please DO NOT reply to this email !! Please use the email address of the sender at bottom of this email, in order to communicate with the request management team.**

---

**Malden, MA**

**Public Record Request Number:2023-0301**

Requester: **Charles Altobello**

Request Date: **Thursday, November 9, 2023 8:00:00 AM**

Response Due Date: **Monday, November 27, 2023**

---

Dear Charles Altobello:

We have completed the work in reference to your request as referenced above. The response is given below.

### **Request Response**

**This office has no records for Parcel ID 063 239 916.**

### **Attachments**

This response may or may not contain separate Response Documents to include specific response and data. In case such separate response documents exist, they are represented by attachments to this response email. Therefore, please look for any attachments if they exist. Between Request Response and attachments, we believe you are receiving a comprehensive response to your request.

If you have any questions or comments, please do not hesitate to contact us at the following email address.

Thank you.

**Christopher Webb, Department RAO**

Board of Health Department

Malden

215 Pleasant Street

Malden, MA 02148

Tel: (781)-397-7000

Email: cwebb@cityofmalden.org

You are advised that if you object to this response to your request, you have the right to petition the Commonwealth of Massachusetts Supervisor of Public Records. Your petition for appeal of this response must be made within 90 calendar days of the date of this response, in writing, and must specify the nature of your objections to this response, and include a copy of your electronic request with all header information including the time, date, subject, sender and recipient

## Charles Altobello

---

**From:** foiairect@townforms.com  
**Sent:** Monday, November 13, 2023 1:18 PM  
**To:** Charles Altobello  
**Cc:** jdockery@maldenfd.com; GChristenson@cityofmalden.org; publicrecords@cityofmalden.org  
**Subject:** Request# 2023-0299 : Response to your Request

**Please DO NOT reply to this email !! Please use the email address of the sender at bottom of this email, in order to communicate with the request management team.**

---

**Malden, MA**

**Public Record Request Number:2023-0299**

Requester: **Charles Altobello**

Request Date: **Thursday, November 9, 2023 8:00:00 AM**

Response Due Date: **Monday, November 27, 2023**

---

Dear Charles Altobello:

We have completed the work in reference to your request as referenced above. The response is given below.

### **Request Response**

**Hello Charles,**

**The Malden Fire Department has no record of any incidents, permits or licenses associated with Parcel 063 239 916 on Canal St. If there is anything else we can assist you with regarding this matter, please let us know.**

Respectfully,

**Deputy Fire Chief James Dockery  
Malden Fire Department**

### **Attachments**

This response may or may not contain separate Response Documents to include specific response and data. In case such separate response documents exist, they are represented by attachments to this response email. Therefore, please look for any attachments if they exist. Between Request Response and attachments, we believe you are receiving a comprehensive response to your request.

If you have any questions or comments, please do not hesitate to contact us at the following email address.

Thank you.

**Jim Dockery, Department Power Reviewer**  
Fire Department Department  
Malden

## **Charles Altobello**

---

**From:** foiadirect@townforms.com  
**Sent:** Monday, November 20, 2023 11:51 AM  
**To:** Charles Altobello  
**Cc:** cdesiderio@cityofmalden.org; GChristenson@cityofmalden.org; publicrecords@cityofmalden.org  
**Subject:** Request# 2023-0300 : Response to your Request

**Please DO NOT reply to this email !! Please use the email address of the sender at bottom of this email, in order to communicate with the request management team.**

---

**Malden, MA**

**Public Record Request Number:2023-0300**

Requester: **Charles Altobello**

Request Date: **Thursday, November 9, 2023 8:00:00 AM**

Response Due Date: **Monday, November 27, 2023**

---

Dear Charles Altobello:

We have completed the work in reference to your request as referenced above. The response is given below.

### **Request Response**

**Mr. Altobello,**

**The Malden City Clerk's Office has no evidence of permits on file for storage of flammable materials or above or under ground storage tanks for the parcel identified as 0 Canal Street, Assessor's Parcel ID 063 239 916.**

**Thank you,**

**Carol Ann Desiderio**

### **Attachments**

This response may or may not contain separate Response Documents to include specific response and data. In case such separate response documents exist, they are represented by attachments to this response email. Therefore, please look for any attachments if they exist. Between Request Response and attachments, we believe you are receiving a comprehensive response to your request.

If you have any questions or comments, please do not hesitate to contact us at the following email address.

Thank you.

**Carol Ann Desiderio, Department RAO**

Clerk Department

Malden

215 Pleasant Street

Malden, MA 02148

Tel: (781)-397-7116

Email: cdesiderio@cityofmalden.org

# APPENDIX E

Environmental Engineering and Land Use Planning

Malden Assessors Parcel ID 063-239-916

Canal Street

Malden, MA 02148

Inquiry Number: 7486302.3

November 02, 2023

## Certified Sanborn® Map Report



6 Armstrong Road, 4th floor  
Shelton, CT 06484  
Toll Free: 800.352.0050  
[www.edrnet.com](http://www.edrnet.com)

# Certified Sanborn® Map Report

11/02/23

**Site Name:**

Malden Assessors Parcel ID 06  
Canal Street  
Malden, MA 02148  
EDR Inquiry # 7486302.3

**Client Name:**

Nangle Consulting Associates , Inc.  
45 Dan Road, Suite 115  
Canton, MA 02021  
Contact: Chuck Altobello



The Sanborn Library has been searched by EDR and maps covering the target property location as provided by Nangle Consulting Associates , Inc. were identified for the years listed below. The Sanborn Library is the largest, most complete collection of fire insurance maps. The collection includes maps from Sanborn, Bromley, Perris & Browne, Hopkins, Barlow, and others. Only Environmental Data Resources Inc. (EDR) is authorized to grant rights for commercial reproduction of maps by the Sanborn Library LLC, the copyright holder for the collection. Results can be authenticated by visiting [www.edrnet.com/sanborn](http://www.edrnet.com/sanborn).

The Sanborn Library is continually enhanced with newly identified map archives. This report accesses all maps in the collection as of the day this report was generated.

## Certified Sanborn Results:

**Certification #** 6666-40D6-9563  
**PO #** NA  
**Project** 80.110

**Maps Provided:**

- 1973
- 1957
- 1951
- 1942
- 1904
- 1897
- 1892



Sanborn® Library search results

Certification #: 6666-40D6-9563

The Sanborn Library includes more than 1.2 million fire insurance maps from Sanborn, Bromley, Perris & Browne, Hopkins, Barlow and others which track historical property usage in approximately 12,000 American cities and towns. Collections searched:

- Library of Congress
- University Publications of America
- EDR Private Collection

*The Sanborn Library LLC Since 1866™*

## Limited Permission To Make Copies

Nangle Consulting Associates , Inc. (the client) is permitted to make up to FIVE photocopies of this Sanborn Map transmittal and each fire insurance map accompanying this report solely for the limited use of its customer. No one other than the client is authorized to make copies. Upon request made directly to an EDR Account Executive, the client may be permitted to make a limited number of additional photocopies. This permission is conditioned upon compliance by the client, its customer and their agents with EDR's copyright policy; a copy of which is available upon request.

### Disclaimer - Copyright and Trademark Notice

This Report contains certain information obtained from a variety of public and other sources reasonably available to Environmental Data Resources, LLC. It cannot be concluded from this Report that coverage information for the target and surrounding properties does not exist from other sources. This Report is provided on an "AS IS", "AS AVAILABLE" basis. NO WARRANTY EXPRESS OR IMPLIED IS MADE WHATSOEVER IN CONNECTION WITH THIS REPORT. ENVIRONMENTAL DATA RESOURCES, LLC AND ITS SUBSIDIARIES, AFFILIATES AND THIRD PARTY SUPPLIERS DISCLAIM ALL WARRANTIES, OF ANY KIND OR NATURE, EXPRESS OR IMPLIED, ARISING OUT OF OR RELATED TO THIS REPORT OR ANY OF THE DATA AND INFORMATION PROVIDED IN THIS REPORT, INCLUDING WITHOUT LIMITATION, ANY WARRANTIES REGARDING ACCURACY, QUALITY, CORRECTNESS, COMPLETENESS, COMPREHENSIVENESS, SUITABILITY, MERCHANTABILITY, FITNESS FOR A PARTICULAR PURPOSE, TITLE, NON-INFRINGEMENT, MISAPPROPRIATION, OR OTHERWISE. ALL RISK IS ASSUMED BY THE USER. IN NO EVENT SHALL ENVIRONMENTAL DATA RESOURCES, LLC OR ITS SUBSIDIARIES, AFFILIATES OR THIRD PARTY SUPPLIERS BE LIABLE TO ANYONE FOR ANY DIRECT, INCIDENTAL, INDIRECT, SPECIAL, CONSEQUENTIAL OR OTHER DAMAGES OF ANY TYPE OR KIND (INCLUDING BUT NOT LIMITED TO LOSS OF PROFITS, LOSS OF USE, OR LOSS OF DATA), ARISING OUT OF OR IN ANY WAY CONNECTED WITH THIS REPORT OR ANY OF THE DATA AND INFORMATION PROVIDED IN THIS REPORT. Any analyses, estimates, ratings, environmental risk levels, or risk codes provided in this Report are provided for illustrative purposes only, and are not intended to provide, nor should they be interpreted as providing any facts regarding, or prediction or forecast of, any environmental risk for any property. Only an assessment performed by a qualified environmental professional can provide findings, opinions or conclusions regarding the environmental risk or conditions in, on or at any property.

Copyright 2023 by Environmental Data Resources, Inc. All rights reserved. Reproduction in any media or format, in whole or in part, of any report or map of Environmental Data Resources, Inc., or its affiliates, is prohibited without prior written permission.

EDR and its logos (including Sanborn and Sanborn Map) are trademarks of Environmental Data Resources, LLC or its affiliates. All other trademarks used herein are the property of their respective owners.



## Sanborn Sheet Key

This Certified Sanborn Map Report is based upon the following Sanborn Fire Insurance map sheets.



### 1973 Source Sheets



Volume 1, Sheet 35  
1973



Volume 1, Sheet 31  
1973



Volume 1, Sheet 32  
1973

### 1957 Source Sheets



Volume 1, Sheet 35  
1957




Volume 1, Sheet 31  
1957

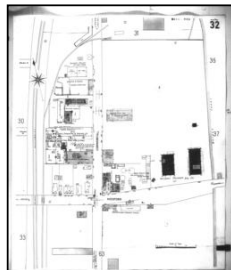
### 1951 Source Sheets



Volume 1, Sheet 31  
1951

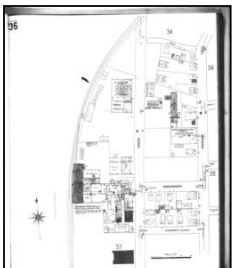


Volume 1, Sheet 35  
1951



Volume 1, Sheet 32  
1951


### 1942 Source Sheets



Volume 1, Sheet 35  
1942



Volume 1, Sheet 31  
1942



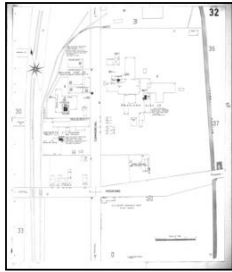
Volume 1, Sheet 32  
1942

## Sanborn Sheet Key

This Certified Sanborn Map Report is based upon the following Sanborn Fire Insurance map sheets.



### 1904 Source Sheets



Volume 1, Sheet 32  
1904



Volume 1, Sheet 31  
1904



Volume 1, Sheet 35  
1904

### 1897 Source Sheets



Volume 1, Sheet 18  
1897



Volume 1, Sheet 27  
1897

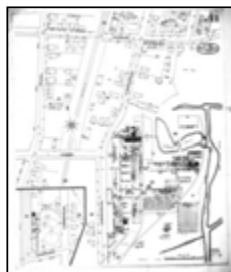


Volume 1, Sheet 28  
1897

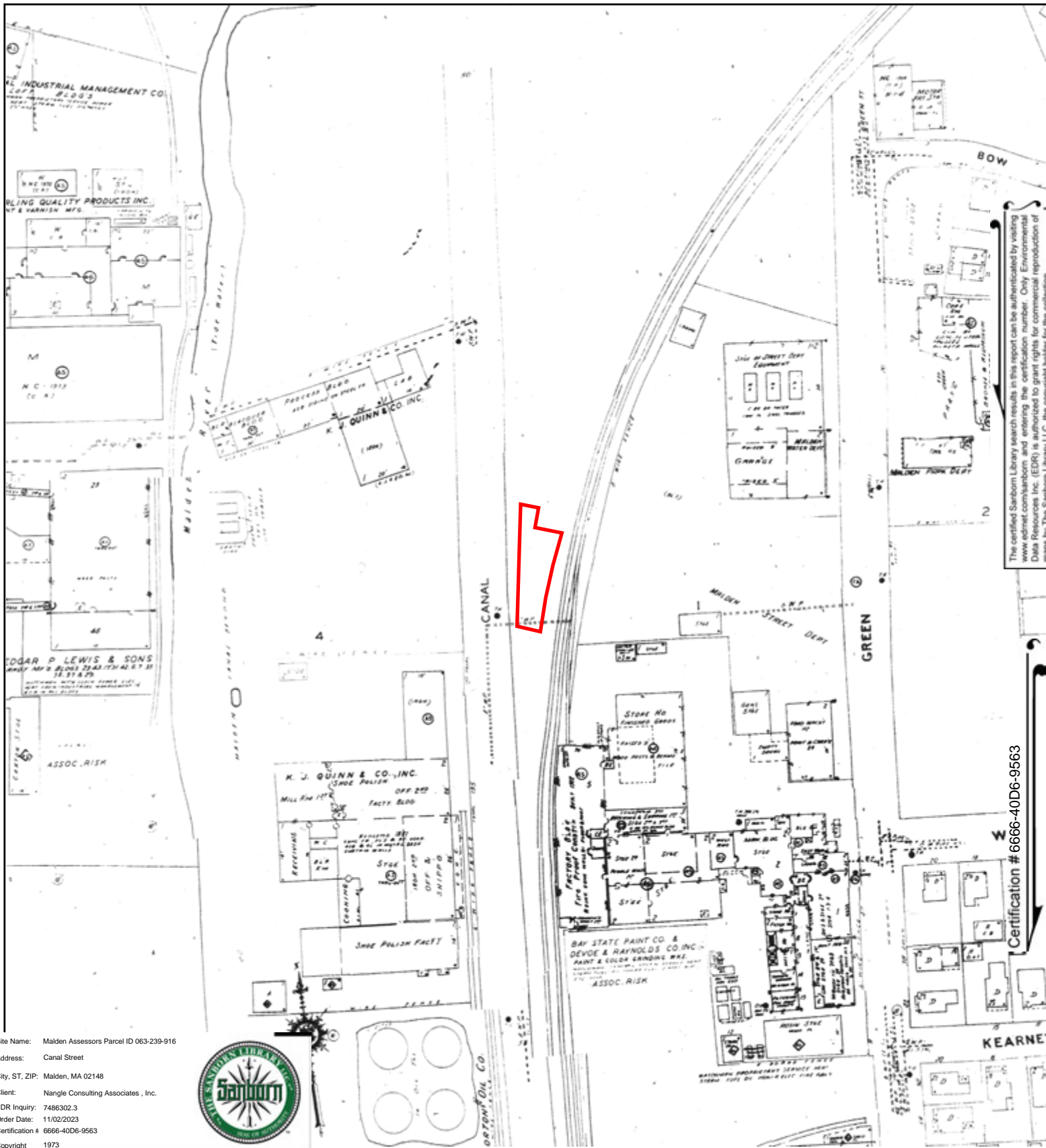
### 1892 Source Sheets



Volume 1, Sheet 18  
1892



Volume 1, Sheet 11  
1892



The certified Sanborn Library search results in this report can be authenticated by visiting www.edrnep.com/sanborn and entering the certification number. Only Environmental Data Resources Inc. (EDRI) is authorized to grant rights for commercial reproduction of maps by The Sanborn Library LLC, the copyright holder for the collection.

Certification # 6666-40D6-9563

Site Name: Malden Assessors Parcel ID 063-239-916

Address: Canal Street

City, ST, ZIP: Malden, MA 02148

Client: Nangle Consulting Associates, Inc.

EDR Inquiry: 7486302.3

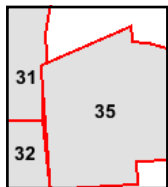
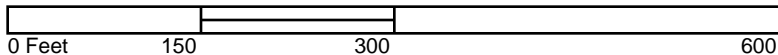
Order Date: 11/02/2023

Certification # 6666-40D6-9563

Copyright 1973

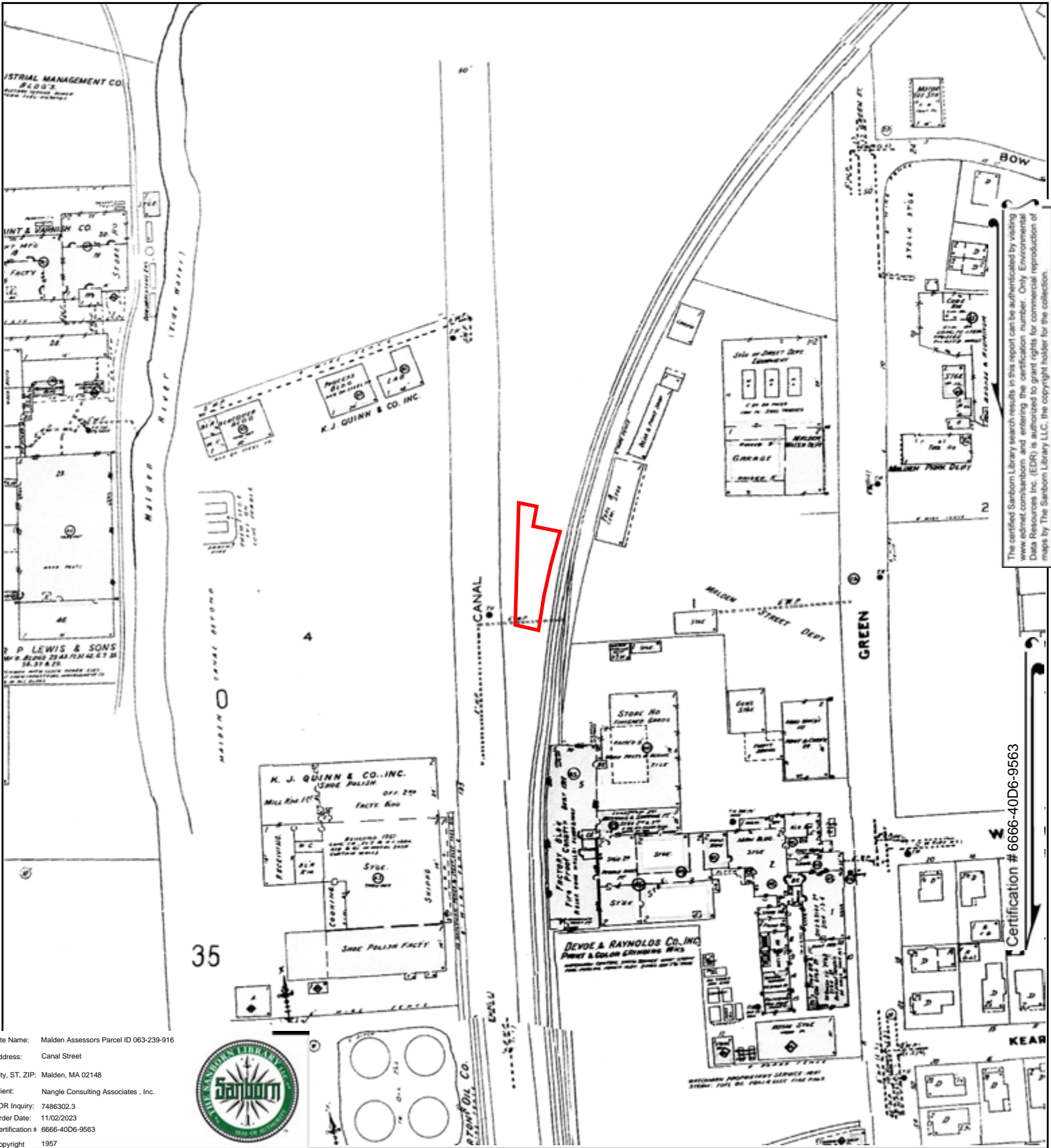


This Certified Sanborn Map combines the following sheets.  
Outlined areas indicate map sheets within the collection.



Volume 1, Sheet 32  
Volume 1, Sheet 31  
Volume 1, Sheet 35





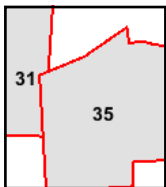
The certified Sanborn Library search results in this report can be authenticated by visiting [www.edr.com/sanborn](http://www.edr.com/sanborn) and entering the certification number. Only Environmental Data Resources Inc. (EDR) is authorized to grant rights for commercial reproduction of maps by The Sanborn Library LLC, the copyright holder for the collection.

Certification # 6666-40D6-9563

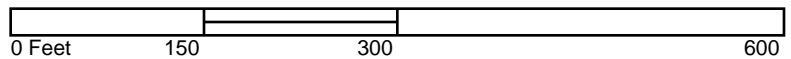
Site Name: Malden Assessors Parcel ID 063-239-916  
 Address: Canal Street  
 City, ST, ZIP: Malden, MA 02148  
 Client: Nangle Consulting Associates, Inc.  
 EDR Inquiry: 7486302.3  
 Order Date: 11/02/2023  
 Certification # 6666-40D6-9563  
 Copyright 1957

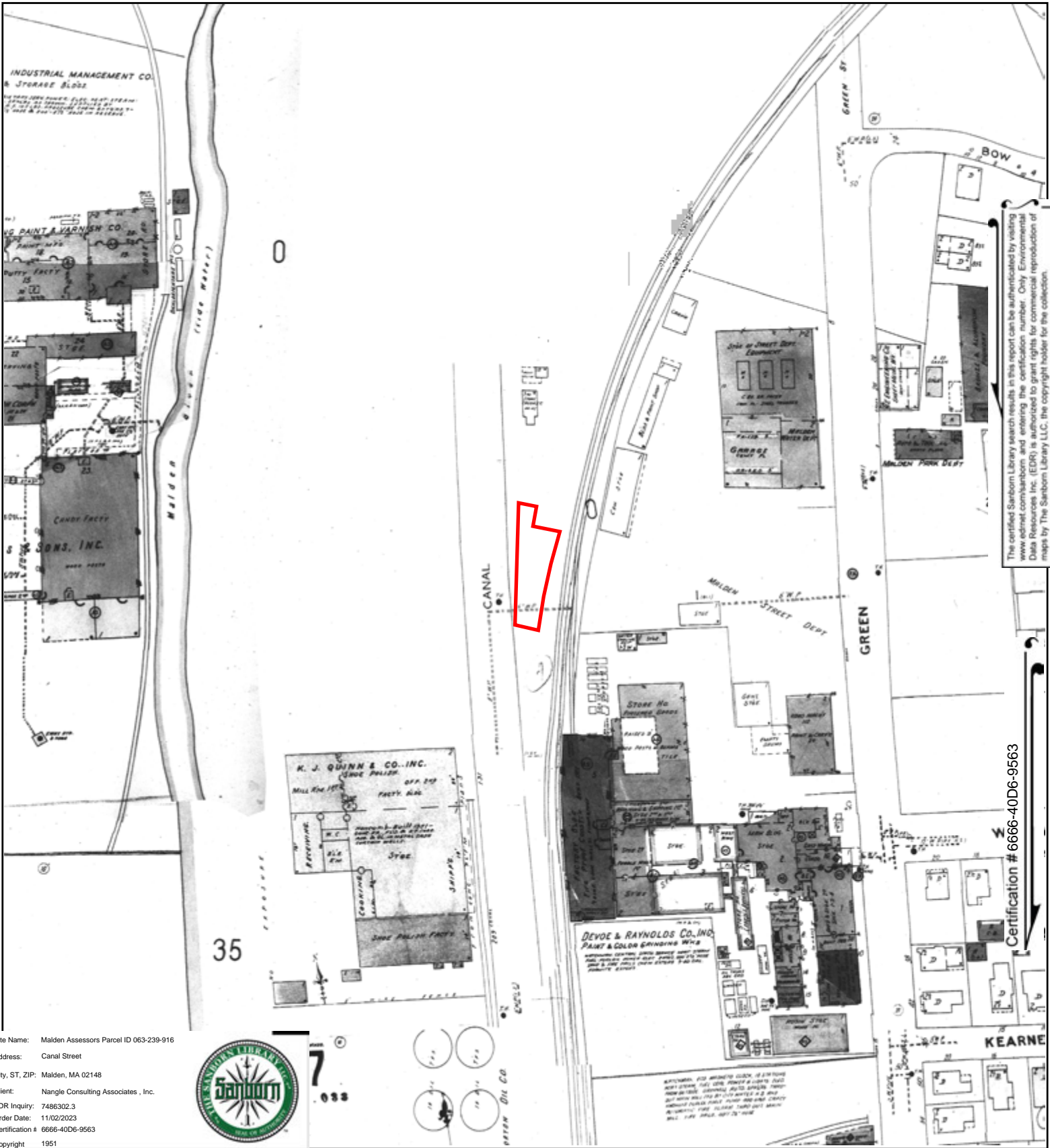


This Certified Sanborn Map combines the following sheets. Outlined areas indicate map sheets within the collection.



Volume 1, Sheet 31  
 Volume 1, Sheet 35





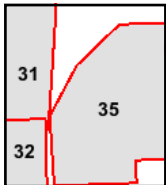
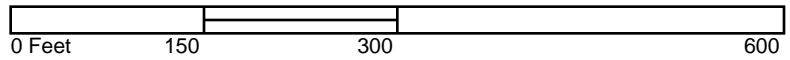
The certified Sanborn Library search results in this report can be authenticated by visiting [www.edrnet.com/sanborn](http://www.edrnet.com/sanborn) and entering the certification number. Only Environmental Data Resources Inc. (EDR) is authorized to grant rights for commercial reproduction of maps by The Sanborn Library LLC, the copyright holder for the collection.

Certification # 6666-40D6-9563

Site Name: Malden Assessors Parcel ID 063-239-916  
 Address: Canal Street  
 City, ST, ZIP: Malden, MA 02148  
 Client: Nangle Consulting Associates, Inc.  
 EDR Inquiry: 7486302.3  
 Order Date: 11/02/2023  
 Certification #: 6666-40D6-9563  
 Copyright: 1951

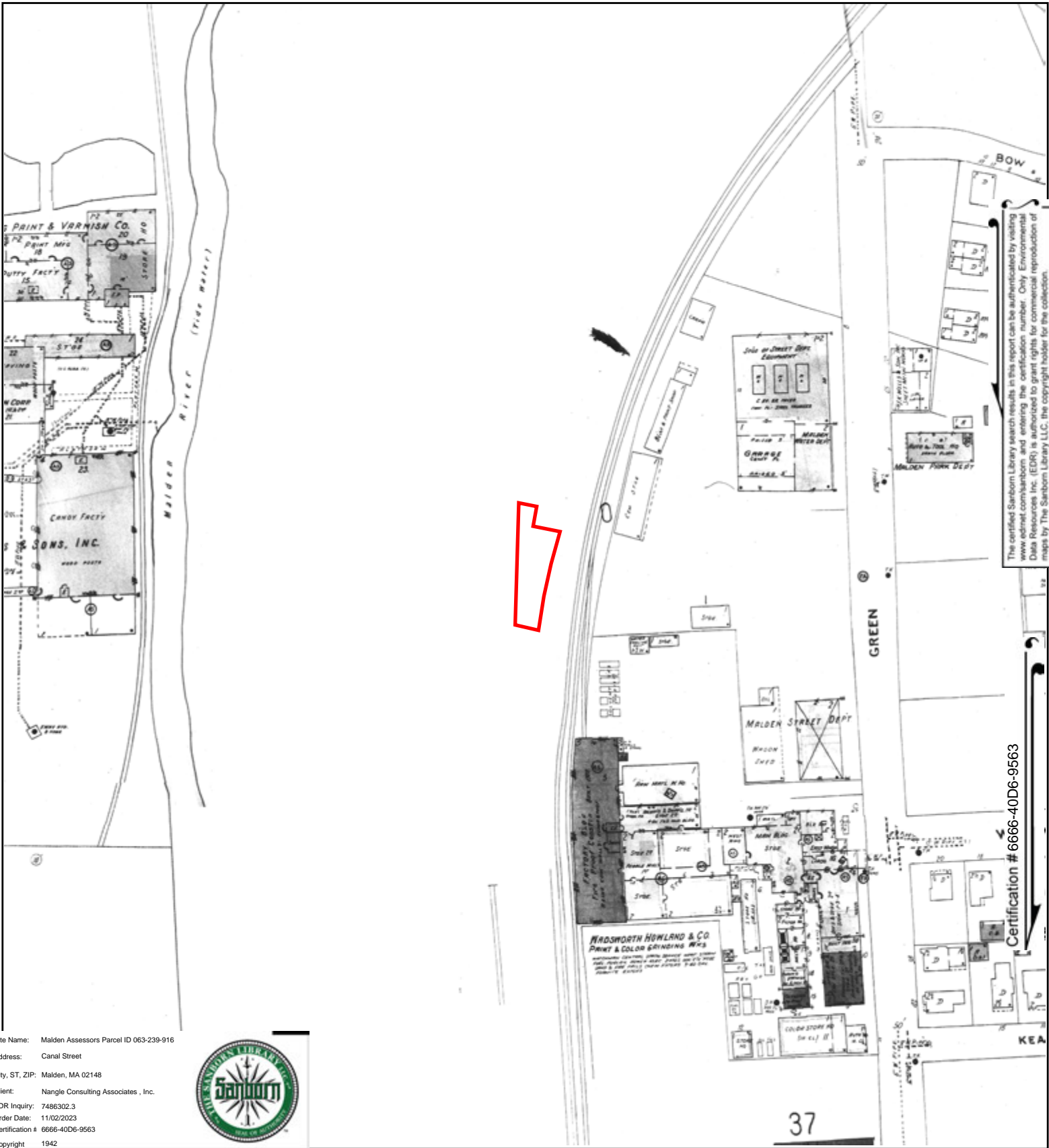


This Certified Sanborn Map combines the following sheets.  
 Outlined areas indicate map sheets within the collection.



Volume 1, Sheet 32  
 Volume 1, Sheet 35  
 Volume 1, Sheet 31





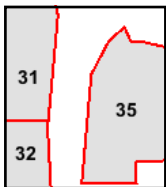
The certified Sanborn Library search results in this report can be authenticated by visiting [www.edrnet.com/sanborn](http://www.edrnet.com/sanborn) and entering the certification number. Only Environmental Data Resources Inc. (EDR) is authorized to grant rights for commercial reproduction of maps by The Sanborn Library LLC, the copyright holder for the collection.

Certification # 6666-40D6-9563

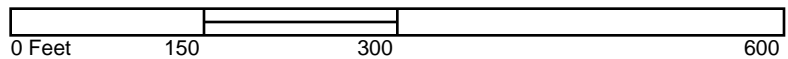
Site Name: Malden Assessors Parcel ID 063-239-916  
 Address: Canal Street  
 City, ST, ZIP: Malden, MA 02148  
 Client: Nangle Consulting Associates, Inc.  
 EDR Inquiry: 7486302.3  
 Order Date: 11/02/2023  
 Certification # 6666-40D6-9563  
 Copyright 1942

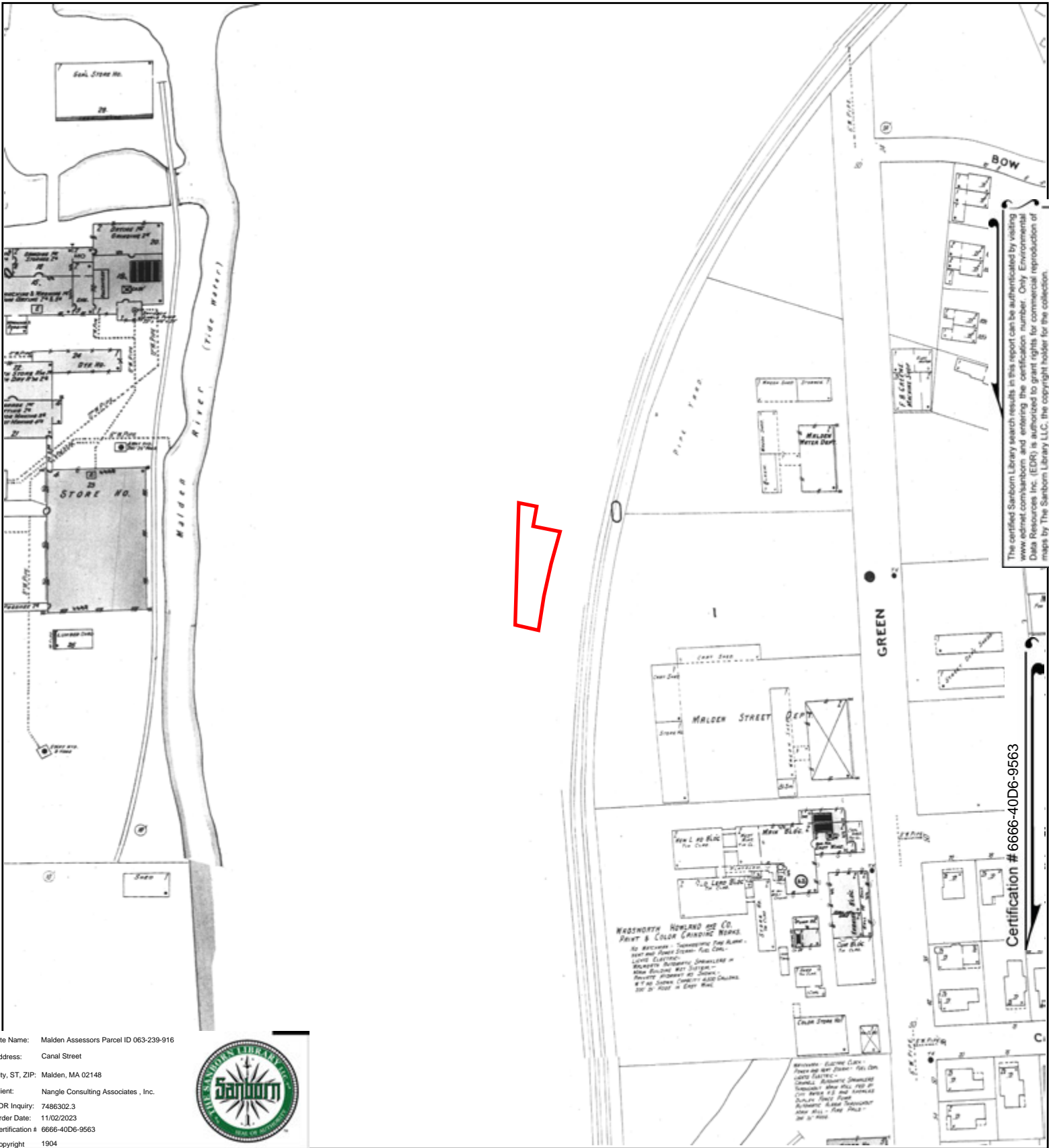


This Certified Sanborn Map combines the following sheets. Outlined areas indicate map sheets within the collection.



Volume 1, Sheet 32  
 Volume 1, Sheet 31  
 Volume 1, Sheet 35





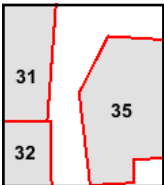
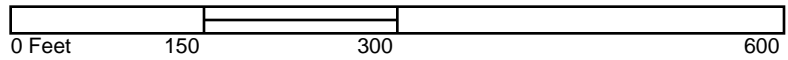
The certified Sanborn Library search results in this report can be authenticated by visiting [www.edr.com/sanborn](http://www.edr.com/sanborn) and entering the certification number. Only Environmental Data Resources Inc. (EDR) is authorized to grant rights for commercial reproduction of maps by The Sanborn Library LLC, the copyright holder for the collection.

Certification # 6666-40D6-9563

Site Name: Malden Assessors Parcel ID 063-239-916  
 Address: Canal Street  
 City, ST, ZIP: Malden, MA 02148  
 Client: Nangle Consulting Associates, Inc.  
 EDR Inquiry: 7486302.3  
 Order Date: 11/02/2023  
 Certification # 6666-40D6-9563  
 Copyright 1904

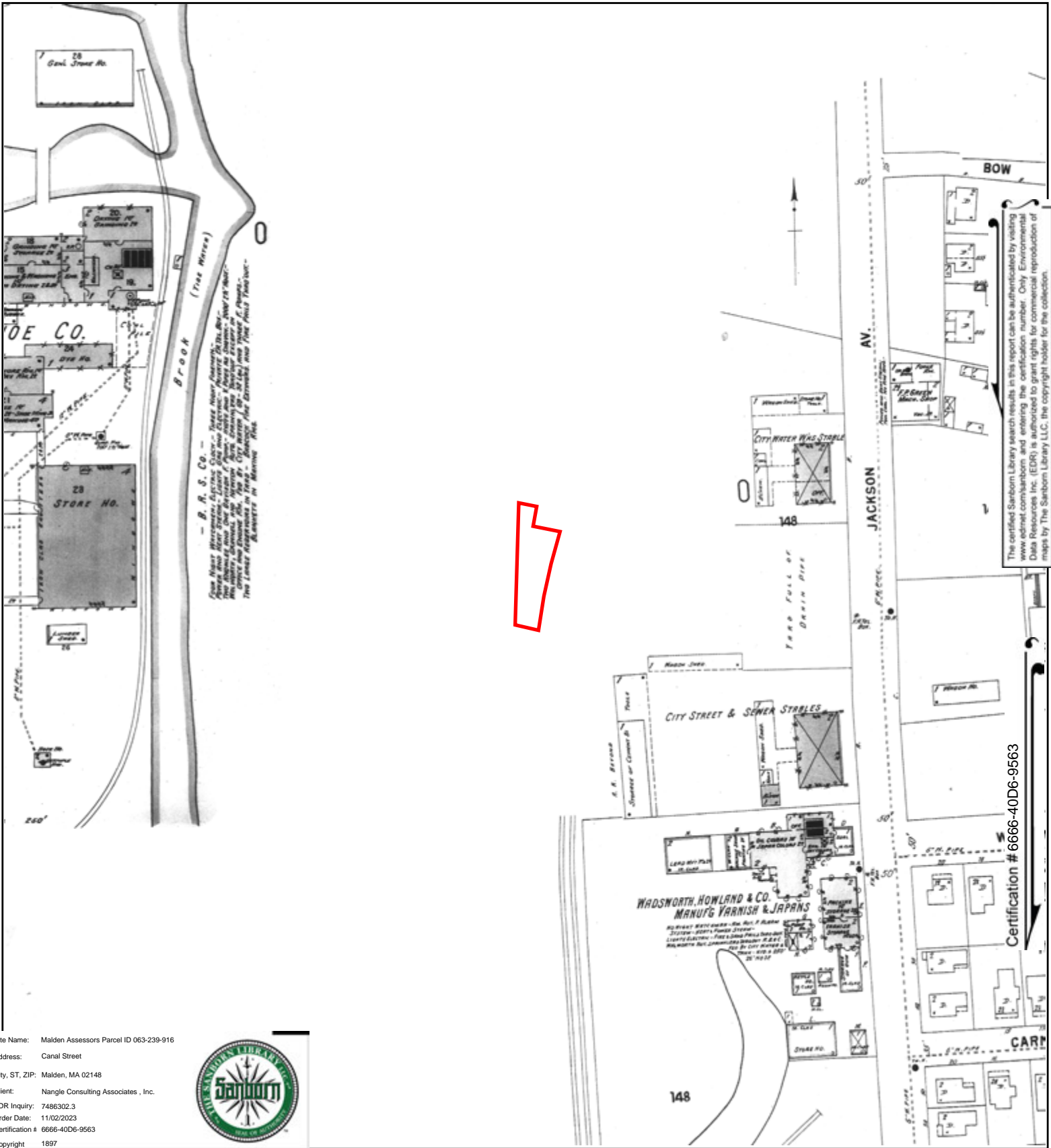


This Certified Sanborn Map combines the following sheets. Outlined areas indicate map sheets within the collection.



Volume 1, Sheet 35  
 Volume 1, Sheet 31  
 Volume 1, Sheet 32





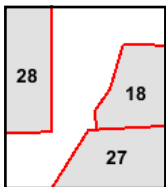
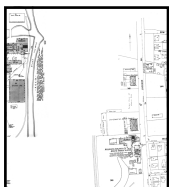
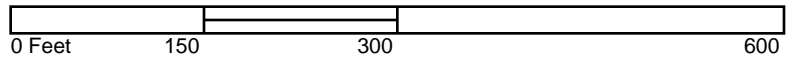
The certified Sanborn Library search results in this report can be authenticated by visiting [www.edr.com/sanborn](http://www.edr.com/sanborn) and entering the certification number. Only Environmental Data Resources Inc. (EDR) is authorized to grant rights for commercial reproduction of maps by The Sanborn Library LLC, the copyright holder for the collection.

Certification # 6666-40D6-9563

Site Name: Malden Assessors Parcel ID 063-239-916  
 Address: Canal Street  
 City, ST, ZIP: Malden, MA 02148  
 Client: Nangle Consulting Associates, Inc.  
 EDR Inquiry: 7486302.3  
 Order Date: 11/02/2023  
 Certification # 6666-40D6-9563  
 Copyright 1897



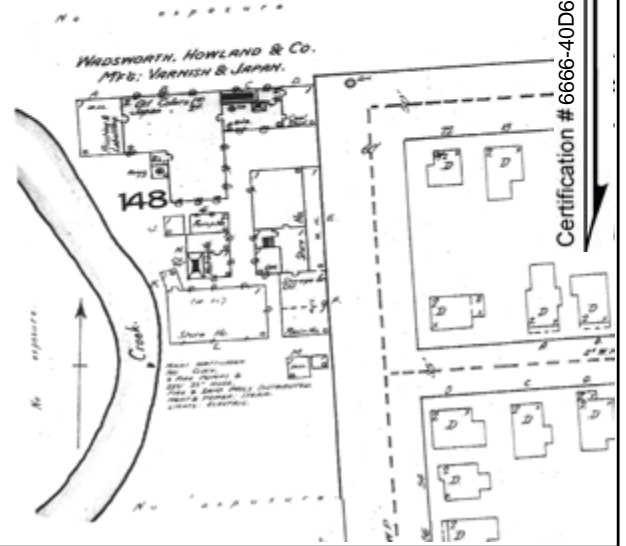
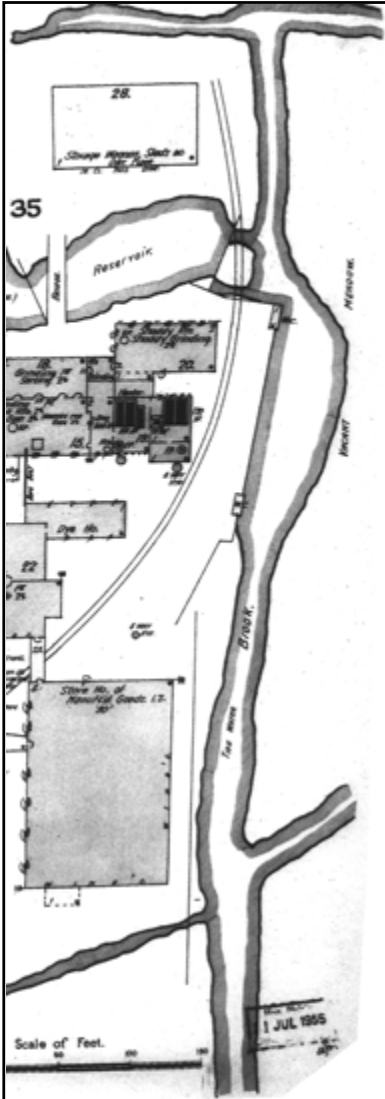
This Certified Sanborn Map combines the following sheets. Outlined areas indicate map sheets within the collection.



Volume 1, Sheet 28  
 Volume 1, Sheet 27  
 Volume 1, Sheet 18



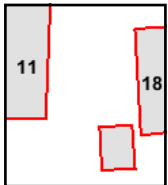
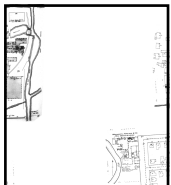




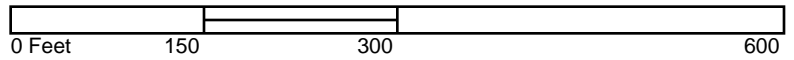
Site Name: Malden Assessors Parcel ID 063-239-916  
 Address: Canal Street  
 City, ST, ZIP: Malden, MA 02148  
 Client: Nangle Consulting Associates, Inc.  
 EDR Inquiry: 7486302.3  
 Order Date: 11/02/2023  
 Certification # 6666-40D6-9563  
 Copyright 1892



This Certified Sanborn Map combines the following sheets.  
 Outlined areas indicate map sheets within the collection.



Volume 1, Sheet 11  
 Volume 1, Sheet 18



The certified Sanborn Library search results in this report can be authenticated by visiting [www.edrnet.com/sanborn](http://www.edrnet.com/sanborn) and entering the certification number. Only Environmental Data Resources Inc. (EDR) is authorized to grant rights for commercial reproduction of maps by The Sanborn Library LLC, the copyright holder for the collection.



**Malden Assessors Parcel ID 063-239-916**

Canal Street

Malden, MA 02148

Inquiry Number: 7486302.5

November 01, 2023

## The EDR Aerial Photo Decade Package



6 Armstrong Road, 4th floor  
Shelton, CT 06484  
Toll Free: 800.352.0050  
[www.edrnet.com](http://www.edrnet.com)

# EDR Aerial Photo Decade Package

11/01/23

**Site Name:**

Malden Assessors Parcel ID 06  
Canal Street  
Malden, MA 02148  
EDR Inquiry # 7486302.5

**Client Name:**

Nangle Consulting Associates , Inc.  
45 Dan Road, Suite 115  
Canton, MA 02021  
Contact: Chuck Altobello



Environmental Data Resources, Inc. (EDR) Aerial Photo Decade Package is a screening tool designed to assist environmental professionals in evaluating potential liability on a target property resulting from past activities. EDR's professional researchers provide digitally reproduced historical aerial photographs, and when available, provide one photo per decade.

**Search Results:**

<u>Year</u>	<u>Scale</u>	<u>Details</u>	<u>Source</u>
2018	1"=500'	Flight Year: 2018	USDA/NAIP
2014	1"=500'	Flight Year: 2014	USDA/NAIP
2010	1"=500'	Flight Year: 2010	USDA/NAIP
2006	1"=500'	Flight Year: 2006	USDA/NAIP
1995	1"=500'	Acquisition Date: April 03, 1995	USGS/DOQQ
1985	1"=500'	Flight Date: April 17, 1985	USDA
1980	1"=500'	Flight Date: September 28, 1980	USDA
1978	1"=500'	Flight Date: April 23, 1978	USGS
1970	1"=500'	Flight Date: October 29, 1970	USDA
1969	1"=500'	Flight Date: April 09, 1969	USGS
1960	1"=500'	Flight Date: May 01, 1960	USGS
1955	1"=500'	Flight Date: December 01, 1955	USGS
1952	1"=500'	Flight Date: August 24, 1952	USDA
1946	1"=500'	Flight Date: June 15, 1946	USGS
1939	1"=500'	Flight Date: April 10, 1939	USGS

**When delivered electronically by EDR, the aerial photo images included with this report are for ONE TIME USE ONLY. Further reproduction of these aerial photo images is prohibited without permission from EDR. For more information contact your EDR Account Executive.**

**Disclaimer - Copyright and Trademark Notice**

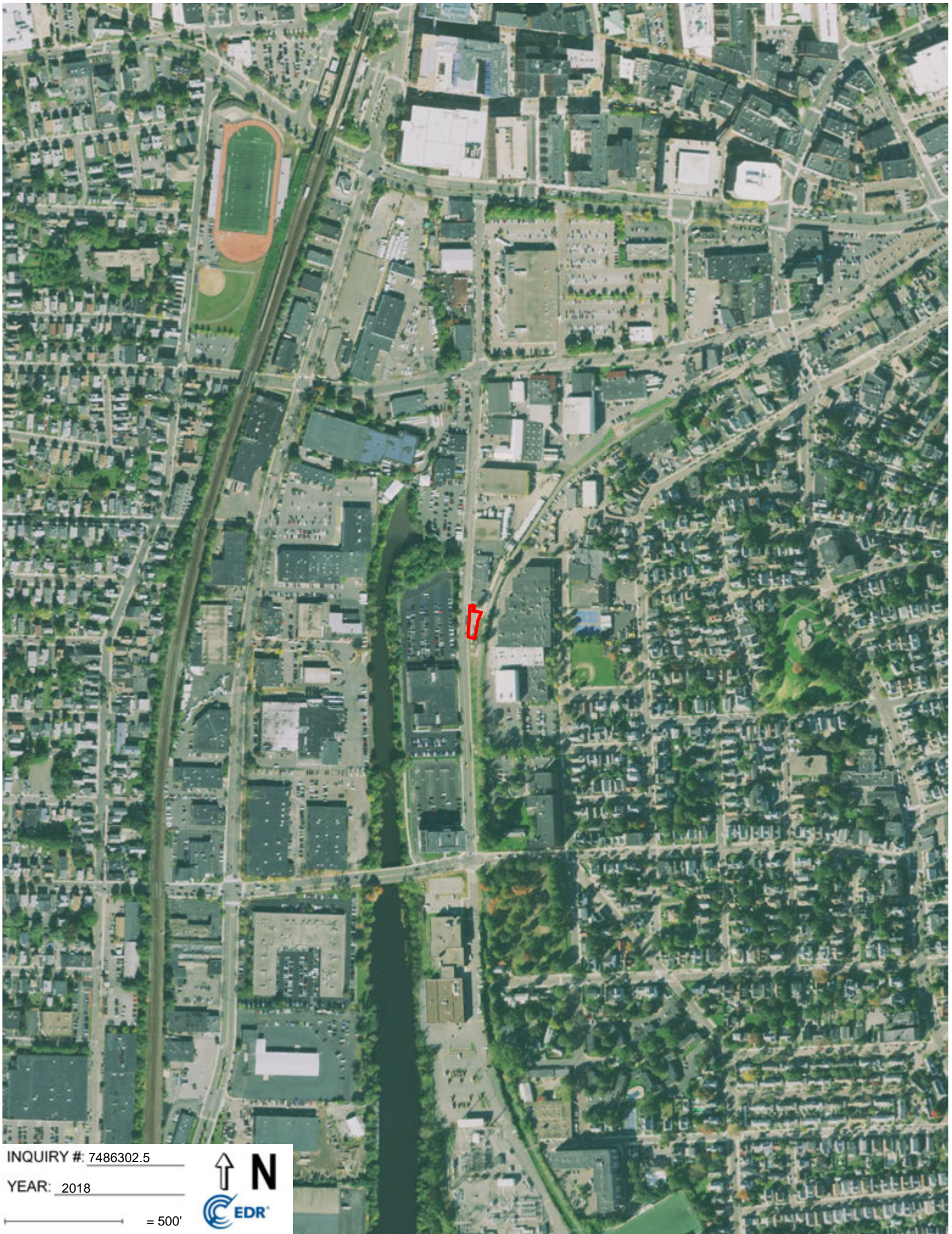
This Report contains certain information obtained from a variety of public and other sources reasonably available to Environmental Data Resources, LLC. It cannot be concluded from this Report that coverage information for the target and surrounding properties does not exist from other sources. This Report is provided on an "AS IS", "AS AVAILABLE" basis. NO WARRANTY EXPRESS OR IMPLIED IS MADE WHATSOEVER IN CONNECTION WITH THIS REPORT.

ENVIRONMENTAL DATA RESOURCES, LLC AND ITS SUBSIDIARIES, AFFILIATES AND THIRD PARTY SUPPLIERS DISCLAIM ALL WARRANTIES, OF ANY KIND OR NATURE, EXPRESS OR IMPLIED, ARISING OUT OF OR RELATED TO THIS REPORT OR ANY OF THE DATA AND INFORMATION PROVIDED IN THIS REPORT, INCLUDING WITHOUT LIMITATION, ANY WARRANTIES REGARDING ACCURACY, QUALITY, CORRECTNESS, COMPLETENESS, COMPREHENSIVENESS, SUITABILITY, MERCHANTABILITY, FITNESS FOR A PARTICULAR PURPOSE, TITLE, NON-INFRINGEMENT, MISAPPROPRIATION, OR OTHERWISE. ALL RISK IS ASSUMED BY THE USER. IN NO EVENT SHALL ENVIRONMENTAL DATA RESOURCES, LLC OR ITS SUBSIDIARIES, AFFILIATES OR THIRD PARTY SUPPLIERS BE LIABLE TO ANYONE FOR ANY DIRECT, INCIDENTAL, INDIRECT, SPECIAL, CONSEQUENTIAL OR OTHER DAMAGES OF ANY TYPE OR KIND (INCLUDING BUT NOT LIMITED TO LOSS OF PROFITS, LOSS OF USE, OR LOSS OF DATA), ARISING OUT OF OR IN ANY WAY CONNECTED WITH THIS REPORT OR ANY OF THE DATA AND INFORMATION PROVIDED IN THIS REPORT.

Any analyses, estimates, ratings, environmental risk levels, or risk codes provided in this Report are provided for illustrative purposes only, and are not intended to provide, nor should they be interpreted as providing any facts regarding, or prediction or forecast of, any environmental risk for any property. Only an assessment performed by a qualified environmental professional can provide findings, opinions or conclusions regarding the environmental risk or conditions in, on or at any property.

Copyright 2023 by Environmental Data Resources, Inc. All rights reserved. Reproduction in any media or format, in whole or in part, of any report or map of Environmental Data Resources, Inc., or its affiliates, is prohibited without prior written permission.

EDR and its logos (including Sanborn and Sanborn Map) are trademarks of Environmental Data Resources, LLC or its affiliates. All other trademarks used herein are the property of their respective owners.



INQUIRY #: 7486302.5

YEAR: 2018

— = 500'



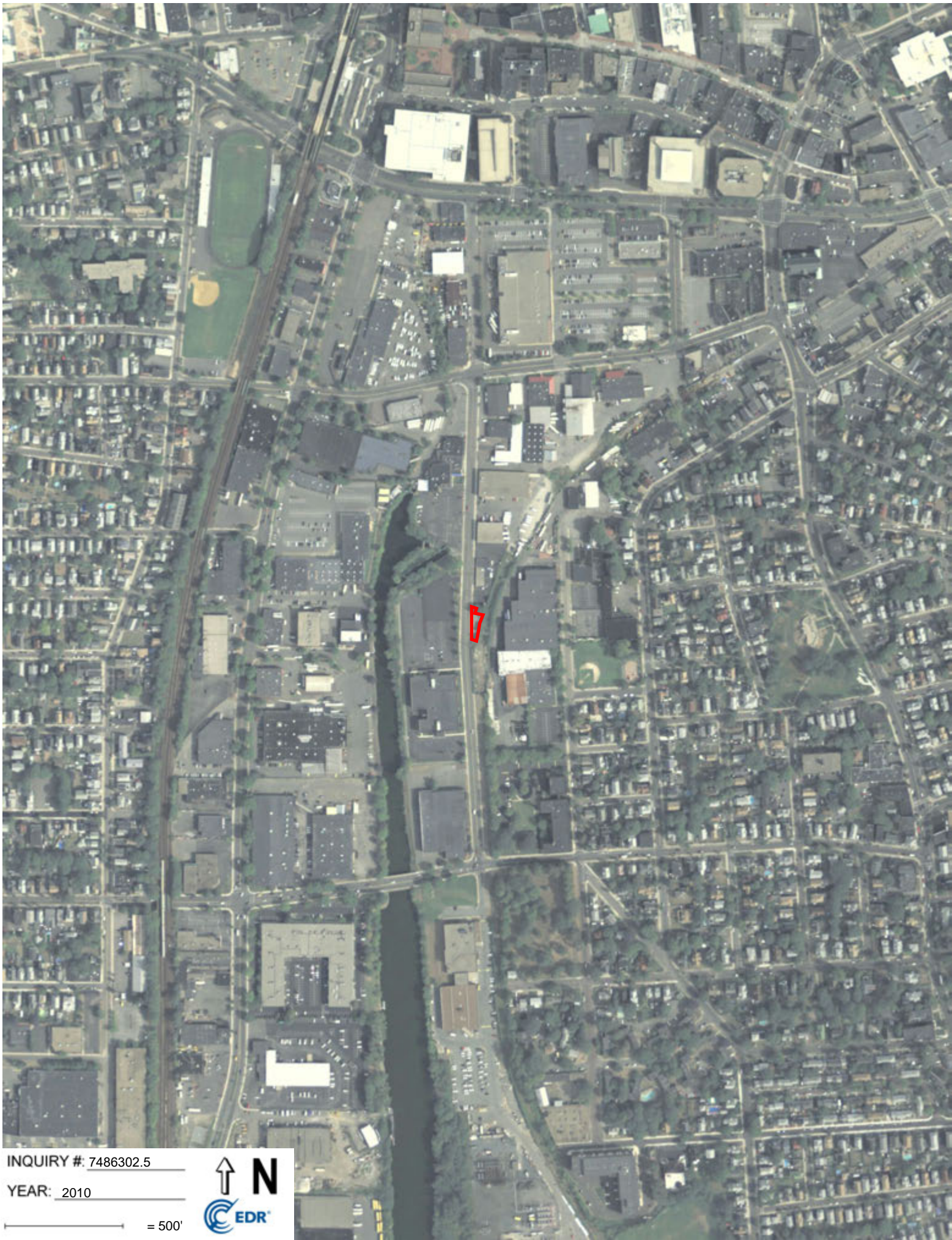


INQUIRY #: 7486302.5

YEAR: 2014

— = 500'





INQUIRY #: 7486302.5

YEAR: 2010

— = 500'





INQUIRY #: 7486302.5

YEAR: 2006

————— = 500'





INQUIRY #: 7486302.5


YEAR: 1995

— = 500'



Subject boundary not shown because it exceeds image extent or image is not georeferenced.





INQUIRY #: 7486302.5

YEAR: 1985

— = 500'





INQUIRY #: 7486302.5

YEAR: 1980

— = 500'





INQUIRY #: 7486302.5

YEAR: 1978

— = 500'





INQUIRY #: 7486302.5

YEAR: 1970

— = 500'





INQUIRY #: 7486302.5

YEAR: 1969

— = 500'






INQUIRY #: 7486302.5

YEAR: 1960

— = 500'





INQUIRY #: 7486302.5

YEAR: 1955

— = 500'





INQUIRY #: 7486302.5

YEAR: 1952

— = 500'







INQUIRY #: 7486302.5

YEAR: 1946

— = 500'





INQUIRY #: 7486302.5

YEAR: 1939

— = 500'



# APPENDIX F

Environmental Engineering and Land Use Planning

P1



P2



P3



P4



P5



P6



P7



P8



# APPENDIX G

Environmental Engineering and Land Use Planning

*The Commonwealth of Massachusetts*

**BOARD OF REGISTRATION OF  
HAZARDOUS WASTE SITE CLEANUP PROFESSIONALS**

*This is to Certify That*

***James P Parker***

*has been duly registered by this Board as a qualified Licensed Site Professional,  
as provided by the laws of the Commonwealth.*



*Boston, Massachusetts* August 17, 2022

\s/ Millie Garcia-Serrano

*Chairperson of the Board*

4437      July 30, 2025

*License Number*

*Expiration Date*

# **JAMES PHILIP PARKER, L.S.P.**

## **EDUCATION**

BS, 1991, Civil Engineering  
Northeastern University

## **PROFESSIONAL HISTORY**

1989-Present	Nangle Consulting Associates, Inc.
1989-1990	Camp Dresser & McKee
1987-1989	Norwood Engineering Co., Inc.
1986-1987	Town of Stoughton Engineering Department

## **PROFESSIONAL CERTIFICATIONS**

Massachusetts Licensed Site Professional

Massachusetts Third Party Waste Ban  
Operation and Maintenance Inspector

## **PROFESSIONAL EXPERIENCE**

### **ENVIRONMENTAL ASSESSMENT**

Mr. Parker has been completing environmental property assessments for potential environmental liabilities associated with the presence of hazardous materials and/or oils for nearly 30 years in conjunction with both environmental due diligence for property acquisition, sale or financing transactions, and under the Massachusetts Contingency Plan for known environmental conditions. Through work on thousands of properties with varying uses, environmental settings and land use histories, he has developed a broad knowledge of potential sources for environmental liabilities that enables the identification and resolution of issues quickly and comprehensively

In addition to an extensive background in identifying environmental issues, Mr. Parker is also proficient in the timely development of effective strategies to either mitigate any corresponding risk, or demonstrate the absence of risk on behalf of clients through expert environmental sampling and analysis. Mr. Parker has considerable experience in the proper analysis of various media including soil sediment, groundwater, surface water, air and hazardous building materials, as well as the interpretation of the data obtained. The following is a summary of some of the types of environmental liability property assessments performed by Mr. Parker.



- Real Estate Transaction Screen
- Phase I Environmental Site Assessment
- Phase II Environmental Site Assessment
- Vapor Encroachment Screening Assessment
- HUD MAP Program Assessment
- Environmental Audits

#### **LSP/MCP COMPLIANCE SERVICES**

Mr. Parker provides services in all phases of assessment, remedial design, remedial oversight and site closure in accordance with the MCP for property owners with liabilities under MGL Chapter 21E. Mr. Parker has been licensed by the Board of Registration of Hazardous Waste Site Cleanup Professionals as Licensed Site Professionals (LSP) since the 1998. Over the past several decades Mr. Parker has overseen the assessment, remediation and closure of a wide range of hazardous materials and oil release conditions and have the ability to ensure cost effective and timely solutions that address clients' needs and all regulatory obligations under the MCP program. The following is a brief summary of some of the types of projects completed by Mr. Parker in accordance with the provisions of the MCP.

- Immediate Response Action and Release Abatement Measure Plans/Status Reports
- Initial (Phase I) and Comprehensive (Phase II) Site Assessments
- Method 1, 2 and 3 Risk Characterizations
- Phase III Feasibility Evaluations and Remedial Action Plans
- Phase IV Remedy Implementation Plans
- Phase IV, V, Remedy Operation Status and Post Response Action Status Reports
- Permanent and Temporary Solution Statements
- Notice of Activity and Use Limitations/Grant of Environmental Restriction
- Special Project Designation Applications
- Soil Management Plans
- Health and Safety Plans
- Air Monitoring
- Surface Water/Sediment Assessment
- Construction Oversight
- Expert Witness Services

### **STORMWATER MANAGEMENT/PERMITTING**

Evolving federal, state and local regulatory changes pertaining to stormwater management have significantly impacted both private and municipal stormwater system obligations and corresponding compliance costs. As the focus of stormwater management shifts from education, public awareness and best management practice implementation towards the quantification of stormwater discharge quality and the identification and removal of illicit discharges, Mr. Parker maintains the necessary skills and technical expertise to assist private and municipal stormwater discharge permit holders in developing management practices and a compliance program that can be implemented and lead by "in-house" personnel. With the long anticipated revisions to the NPDES Phase II Small MS4 General Permit now being implemented, municipalities across the Commonwealth will be facing new economic and technical challenges. Mr. Parker is ready and well equipped to meet your needs and provide assistance in the following areas.

- Implementation of Best Management Practices
- Design and Implementation of Complete Stormwater Management Plans
- Evaluation of Existing Infrastructure for Compliance with Local, State and Federal Stormwater Permitting Requirements
- Preparation of Stormwater Pollution Prevention Plans (SWPPPs)
- Preparation of NPDES Notice of Intent (NOI) Applications
- Dry and Wet Weather Stormwater Sampling
- Development/Modification of Stormwater Ordinances/By-laws and Regulation
- Outfall Inventories and Mapping
- Infrastructure Mapping and Analysis
- Illicit Discharge Detection and Elimination (IDDE) Plans
- IDDE Implementation

### **SOLID WASTE MANAGEMENT/PERMITTING**

From disposal alternatives to recycling opportunities, solid waste management is one of the most significant environmental challenges of today. In addition to various aspects of solid waste management and permitting, Mr. Parker also has extensive experience in assisting communities with the integration of existing or proposed recreational facilities/open space in conjunction with active or inactive solid waste facility closures. Over the past 30 years, Mr. Parker has provided services in the following areas of solid waste management.

- Landfill Delineation and Assessment
- Landfill Closure and Post Closure Re-Use Plans

- Transfer Station Site Assignment Applications
- Transfer Station Inspections
- Recycling and Composting Area Assessment/Design
- Regulatory Compliance
- Landfill Gas and Groundwater Monitoring
- Historic Urban Fill Area Assessment and Re-Use Evaluations
- Waste Ban and Operation and Maintenance Third Party Inspections

The following is a summary of specific work experiences pertaining to solid waste management/permitting activities within the Commonwealth.

**Nangle Consulting Associates, Inc. 08/1992 - 06/1995**

***Various Locations in Halifax MA***

Initial and Comprehensive Site Assessment on pre 4/1971 landfill, Risk Characterization, Corrective Action Alternative Analysis, Post Closure - Monitoring/Cap Restoration.

**Nangle Consulting Associates, Inc. 07/2002-03/2009**

***Hobomock Street Landfill, Pembroke, MA***

Initial and Comprehensive Site Assessment, Corrective Action Alternative Analysis, Long-term groundwater/soil gas monitoring, Application to Construct and Application to Operate permitting for small handling facility, Design and Construction oversight of Small Handling Facility, Annual Transfer Station Inspection and reporting.

**Nangle Consulting Associates, Inc. 09/2006-12/2006**

***Franklin Street Transfer Station, Hanson, MA***

Annual Transfer Station Inspection and reporting. Pre-4/1971 unlined landfill assessment work plan development.

**Nangle Consulting Associates, Inc. 09/2010-05/2017**

***Pine Banks Park, Melrose, MA***

Pre 4/1971 unlined landfill assessment, Risk Characterization, remedial action plan and construction oversight. Landfill gas monitoring.

**Nangle Consulting Associates, Inc. 09/2007-01/2017**

***Buzzel Field, Arlington, MA***

Pre 4/1971 unlined landfill assessment, Risk Characterization, remedial action plan, construction oversight, landfill gas monitoring and development of land use restrictions.

**Nangle Consulting Associates, Inc. 12/2015-01/2017**

***Hanscom Air Force Base***

Completion of Operation and Maintenance Third Party Inspections and preparation of annual O&M Inspection Report

#### **FEDERAL/STATE GRANT PREPARATION AND ADMINISTRATION**

Mr. Parker has participated in numerous state and federal funding assistance projects, including a project designated as a USEPA Showcase Community. Mr. Parker understands the need and challenges associated with the leveraging of all available resources to create the most successful opportunities. Beyond early assessment activities, Brownfields Redevelopment requires the integration of a wide range of technical services in areas such as planning, construction oversight, and remedy implementation. Mr. Parker has considerable experience with Brownfield redevelopment, including projects in riverfront and waterway areas, and particular expertise in the conversion of former landfills, urban fill areas, and blighted and abandoned industrial land to support multipurpose recreational playing fields and open space opportunities with experience in the following areas.

- Funding Assistance Programs
- Grant/Cooperative Agreement Applications
- Brownfields Inventory and Planning
- Pre- Property Acquisition Assessment
- Environmental Liability Valuations
- Targeted Removal Actions
- Alternative Development and Analysis
- Economic Redevelopment Initiatives

#### **SPECIAL TRAINING**

Certified Master Modeler, Detention Pond Systems, Haested Methods,  
Safety Systems Emergency Response Schools; Franklin Environmental Services  
Certified Scuba Diver

#### **PROFESSIONAL AFFILIATIONS**

American Society of Civil Engineers  
Ground Water Scientists and Engineers/National Well Water Association  
LSP Association  
Massachusetts Association of Conservation Commissioners

#### **COMMUNITY SERVICE**

Town of Kingston Conservation Commission, Chair